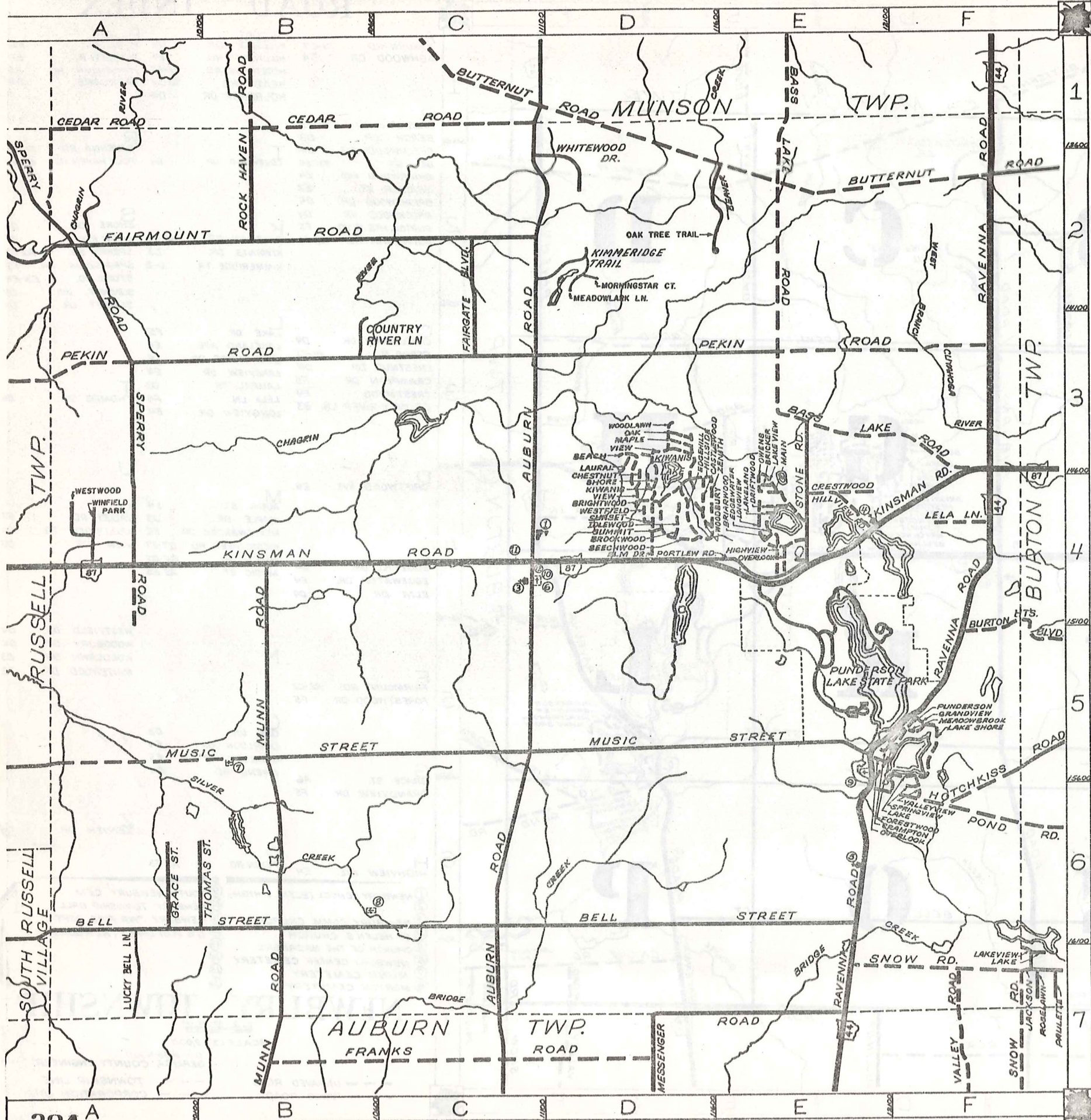


ROAD INDEX



| | | | |
|----------|--|--|---|
| A | AUBURN RD. C1-C7 ASHWOOD DR. D4 | H cont. HILLSIDE DR. D4 HILLVIEW RD. E4 HOTCHKISS RD. F6-F5 HEATH RD. A1-A2 HOLBROOK DR. D4 | P cont. POND RD. F6 PORTLEW RD. E4 PUNDERSON RD. F5 PARKLANE D4 |
| B | BASS LAKE RD. E1-F3 BEACH DR. D3 BEECHWOOD DR. D4 BELL ST. A6-E2 BRIARWOOD AVE. E4 BRICKER ST. E3 BRIGHTWOOD DR. D4 BROOKWOOD DR. D4 BURTON HTS. BLVD. F5 BUTTERNUT RD. C1-F2 | T TIDEWOOD DR. D4 | R RAVENNA RD. F1-E7 ROCK HAVEN RD. B1-B2 |
| C | CASTLEWOOD DR. D4 CEDAR RD. A1-C1 CHESTNUT DR. D4 CRAMPTON DR. F5 CRESTWOOD E4 COUNTY RIVER LN. B3 | L LAKE DR. F5 LAKELAND AVE. E4 LAKE SHORE DR. F5 LAKEVIEW DR. E4 LAURAL DR. D3 LELA LN. F4 LONGVIEW DR. E4 LUCKY BELL LN. A7 | S SHORE DR. D4 SNOW RD. F7 SPERRY RD. A2-A4 SPRINGVIEW DR. F5 STONE RD. E3-E4 SUMMIT DR. D4 SUNSET DR. D4 |
| D | DRIFTWOOD AVE. E4 | K KINSMAN RD. A4-F3 KIWANIS DR. D3 KIMMERIDGE TR. D-2 | T THOMAS ST. B6 |
| E | EDGEHILL DR. D4 EDGEWATER DR. E4 ELM DR. D4 | M MAIN ST. E4 MAPLE DR. D3 MEADOWBROOK DR. F5 MESSENGER RD. D7-E7 MUNN RD. B4-B7 MUSIC ST. A5-E5 MEADOWLARK LN. D2 MORNINGSTAR CT. D2 | V VALLEY RD. F7 VALLEYVIEW DR. F6 VIEW DR. D3 |
| F | FAIRMOUNT RD. A2-C2 FORESTWOOD DR. F5 | N | W WESTFIELD DR. D4 WOODBURY DR. D4 WOODLAWN DR. D3 WHITEWOOD DR. D2 WESTWOOD DR. A4 WINFIELD PARK DR. A4 |
| G | GRACE ST. A6 GRANDVIEW DR. F5 | O OAK DR. D3 OVERLOOK DR. E4 OVERLOOK DR. E5 OWENS RD. E4 OAK TREE TRAIL D2 | X Y |
| H | HIGHVIEW AVE. E4 | P PEKIN RD. A3-F3 | Z ZENITH DR. D4 |

- ① NEWBURY SCHOOL (ELEM. & HIGH)
- ② NEWBURY COMM. CHURCH
- ③ ST. HELEN'S CHURCH
- ④ CHURCH OF THE NAZARENE
- ⑤ NEWBURY CENTER CEMETERY
- ⑥ MUNN CEMETERY
- ⑦ MORTON CEMETERY
- ⑧ SOUTH NEWBURY CEM.
- ⑨ NEWBURY TOWNSHIP HALL
- ⑩ NEWBURY TWP. FIRE DEPT.
- ⑪ U.S. POST OFFICE (NEWBURY)

NEWBURY TOWNSHIP

SCALE 1" = 2,000'

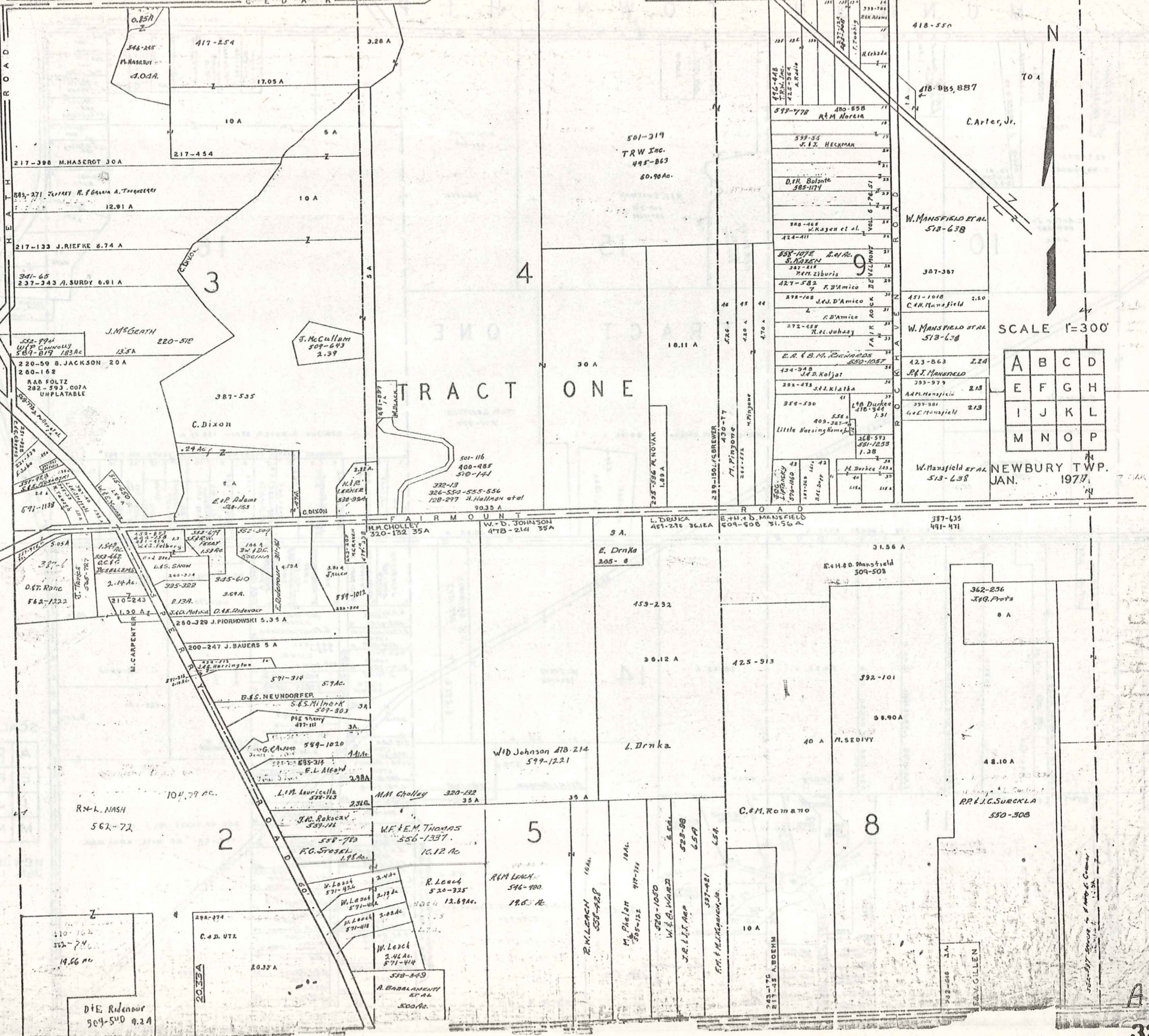
O.J. ROBINSON
GEAUGA COUNTY ENGINEER

--- UNPAVED ROAD
--- PAVED ROAD
--- TOWNSHIP LINE
--- CORPORATION LINE

TOWNSHIP

RUSSELL

TRACT ONE



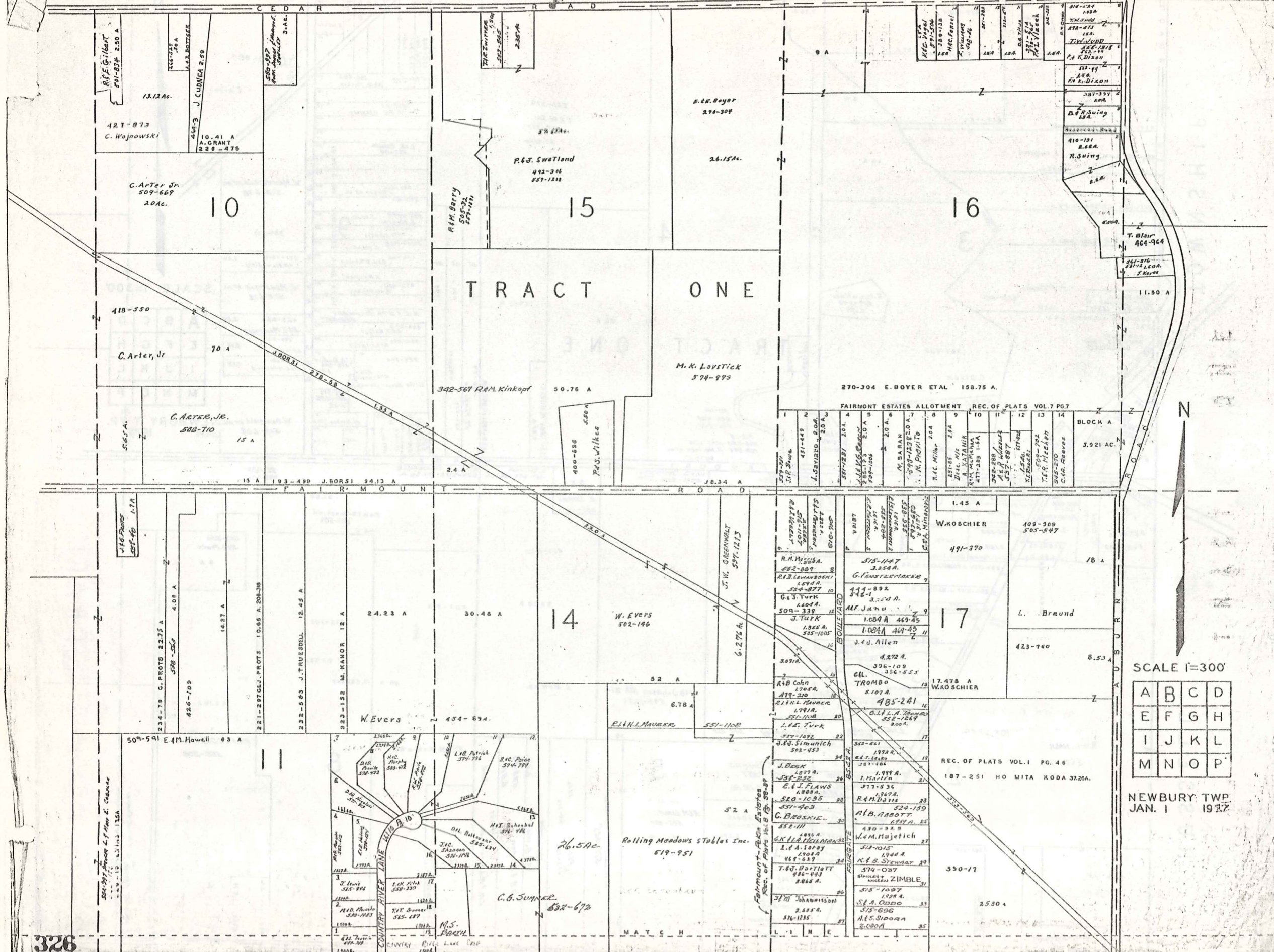
SCALE 1"=300'

| | | | |
|---|---|---|---|
| A | B | C | D |
| E | F | G | H |
| I | J | K | L |
| M | N | O | P |

NEWBURY TWP. JAN. 1977

MUNSON TOWNSHIP

Auburn-Cedar Estates, Vol. 7-Pg. 26



TRACT ONE

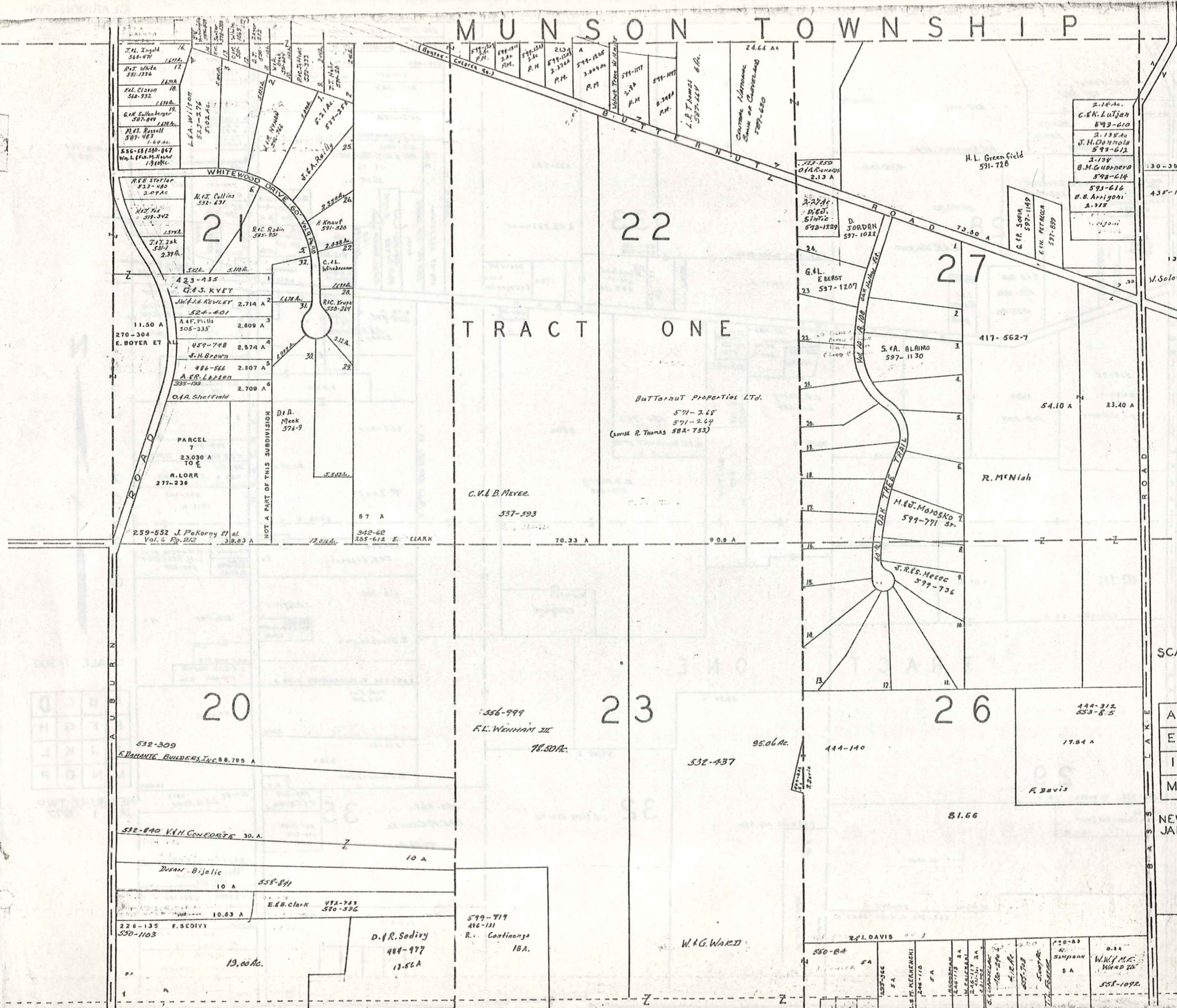
| FAIRMONT ESTATES ALLOTMENT | | | | | | | | | | | | | | REC. OF PLATS VOL. 7 PG. 7 | |
|----------------------------|---------------------------------|------------------|------------------|------------------|------------------|------------------|------------------|------------------|------------------|------------------|------------------|------------------|------------------|----------------------------|--|
| 1 | 2 | 3 | 4 | 5 | 6 | 7 | 8 | 9 | 10 | 11 | 12 | 13 | 14 | BLOCK A | |
| 579-207 J.P. Rowe | 451-449 L.S. VANDER 2.0 A | 581-221 2.0 A | 581-222 2.0 A | 581-223 2.0 A | 581-224 2.0 A | 581-225 2.0 A | 581-226 2.0 A | 581-227 2.0 A | 581-228 2.0 A | 581-229 2.0 A | 581-230 2.0 A | 581-231 2.0 A | 581-232 2.0 A | 5.921 AC. | |

SCALE 1"=300'

| | | | |
|---|---|---|---|
| A | B | C | D |
| E | F | G | H |
| I | J | K | L |
| M | N | O | P |

NEWBURY TWP. JAN. 1 1927

MUNSON TOWNSHIP

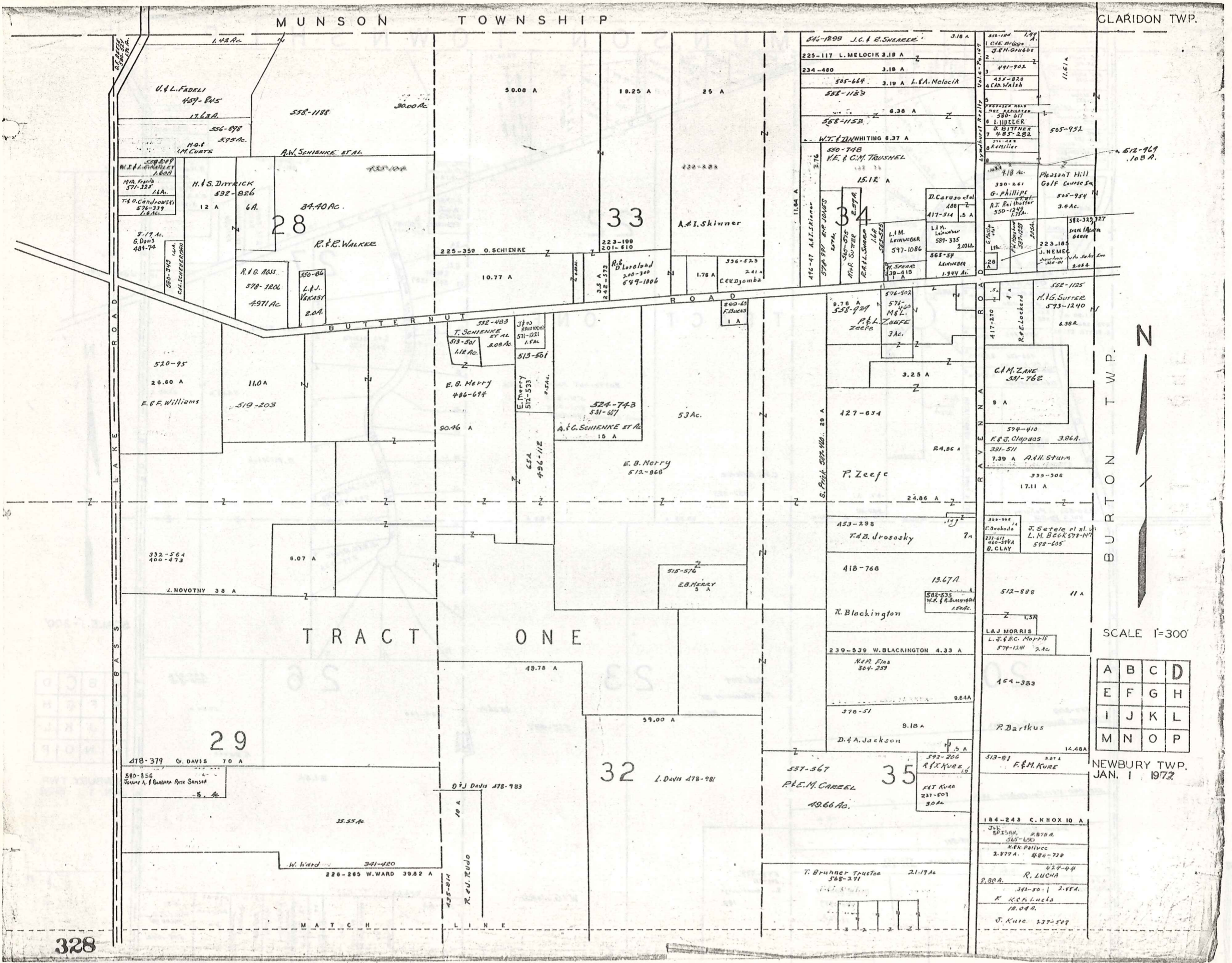


TRACT ONE

SCALE 1" = 300'

| | | | |
|---|---|---|---|
| A | B | C | D |
| E | F | G | H |
| I | J | K | L |
| M | N | O | P |

NEWBURY TWP
JAN. 1 1927

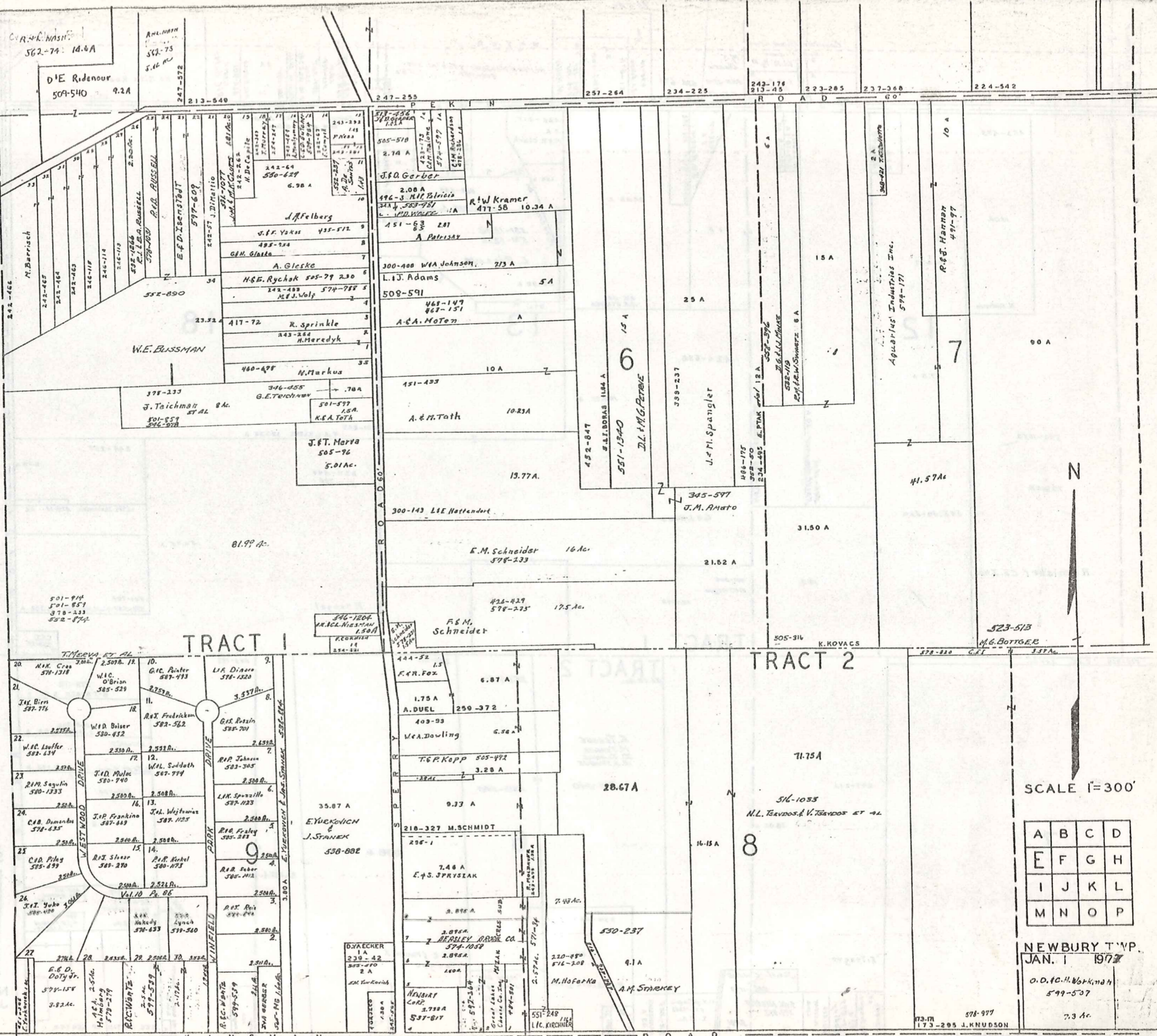


SCALE 1"=300'

| | | | |
|---|---|---|---|
| A | B | C | D |
| E | F | G | H |
| I | J | K | L |
| M | N | O | P |

NEWBURY TWP. JAN. 1 1972

R U S S E L L T O W N S H I P



TRACT

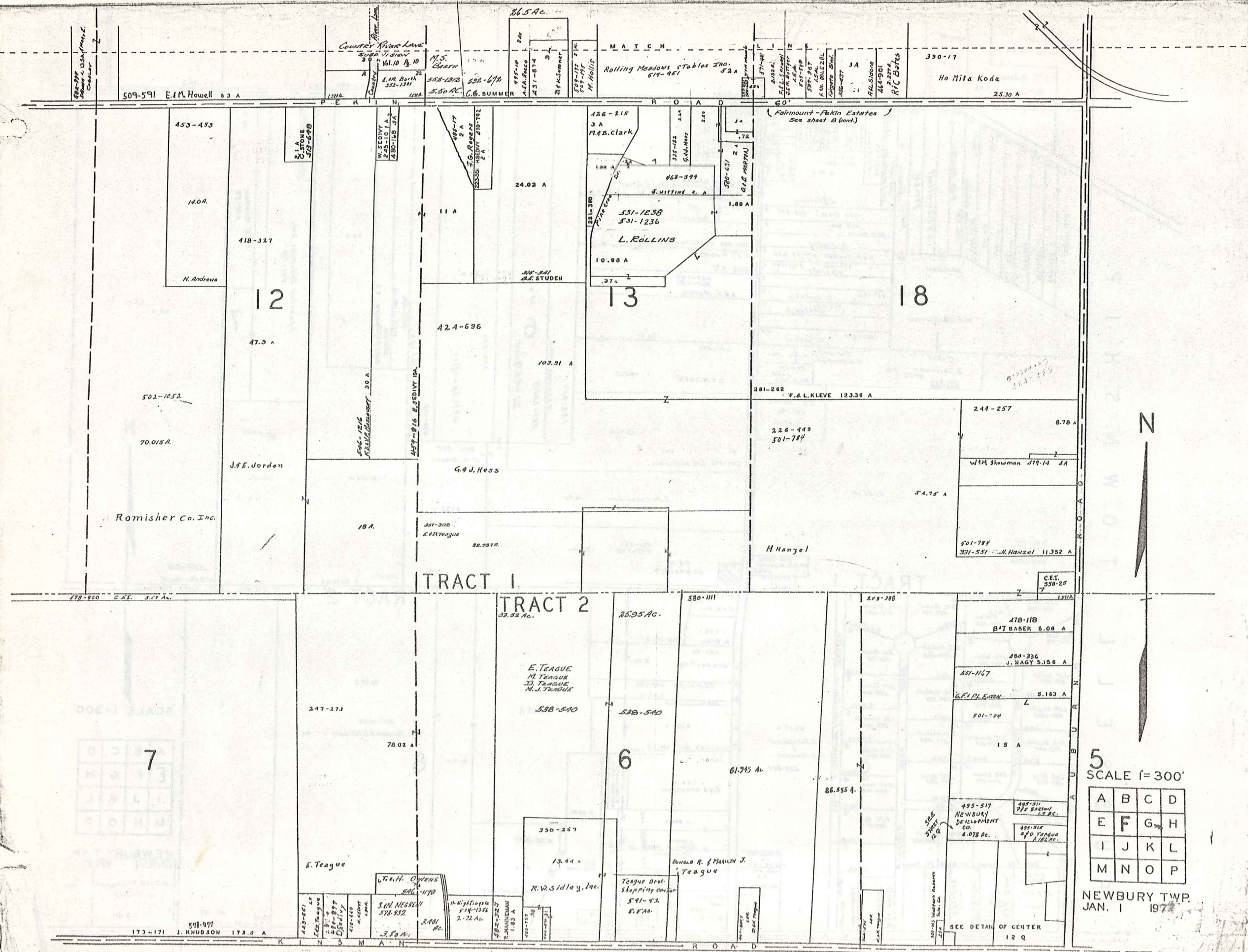
TRACT 2

SCALE 1"=300'

| | | | |
|---|---|---|---|
| A | B | C | D |
| E | F | G | H |
| I | J | K | L |
| M | N | O | P |

NEWBURY TWP. JAN. 1 1972

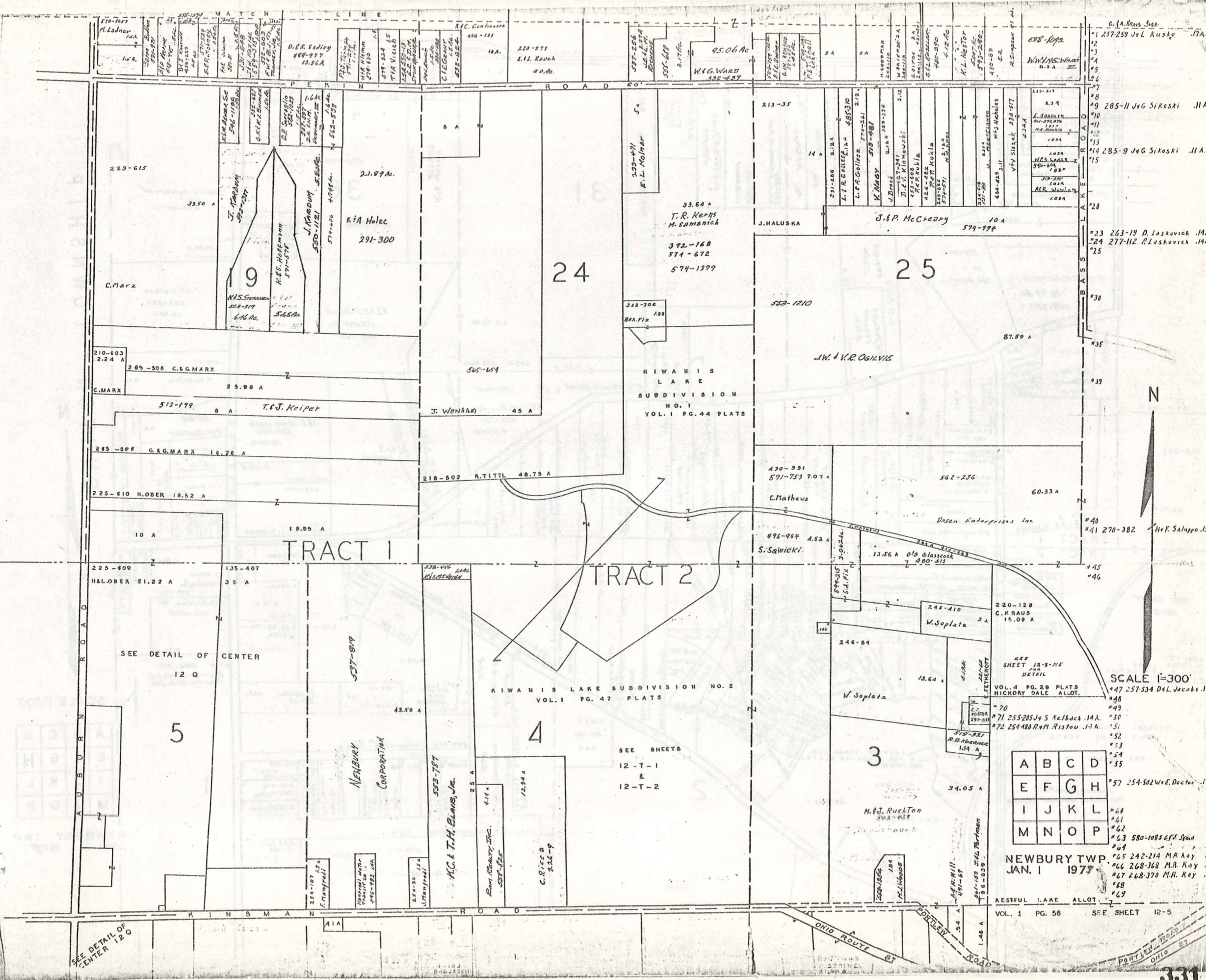
O.D. H. Workman 599-507 7.3 Ac



5
SCALE 1" = 300'

| | | | |
|---|---|---|---|
| A | B | C | D |
| E | F | G | H |
| I | J | K | L |
| M | N | O | P |

NEWBURY TWP.
JAN. 1 1972



SEE DETAIL OF CENTER 12 Q

TRACT 1

TRACT 2

KIWANIS LAKE SUBDIVISION NO. 2
VOL. I PG. 47 PLATS

SEE SHEETS
12-T-1
&
12-T-2

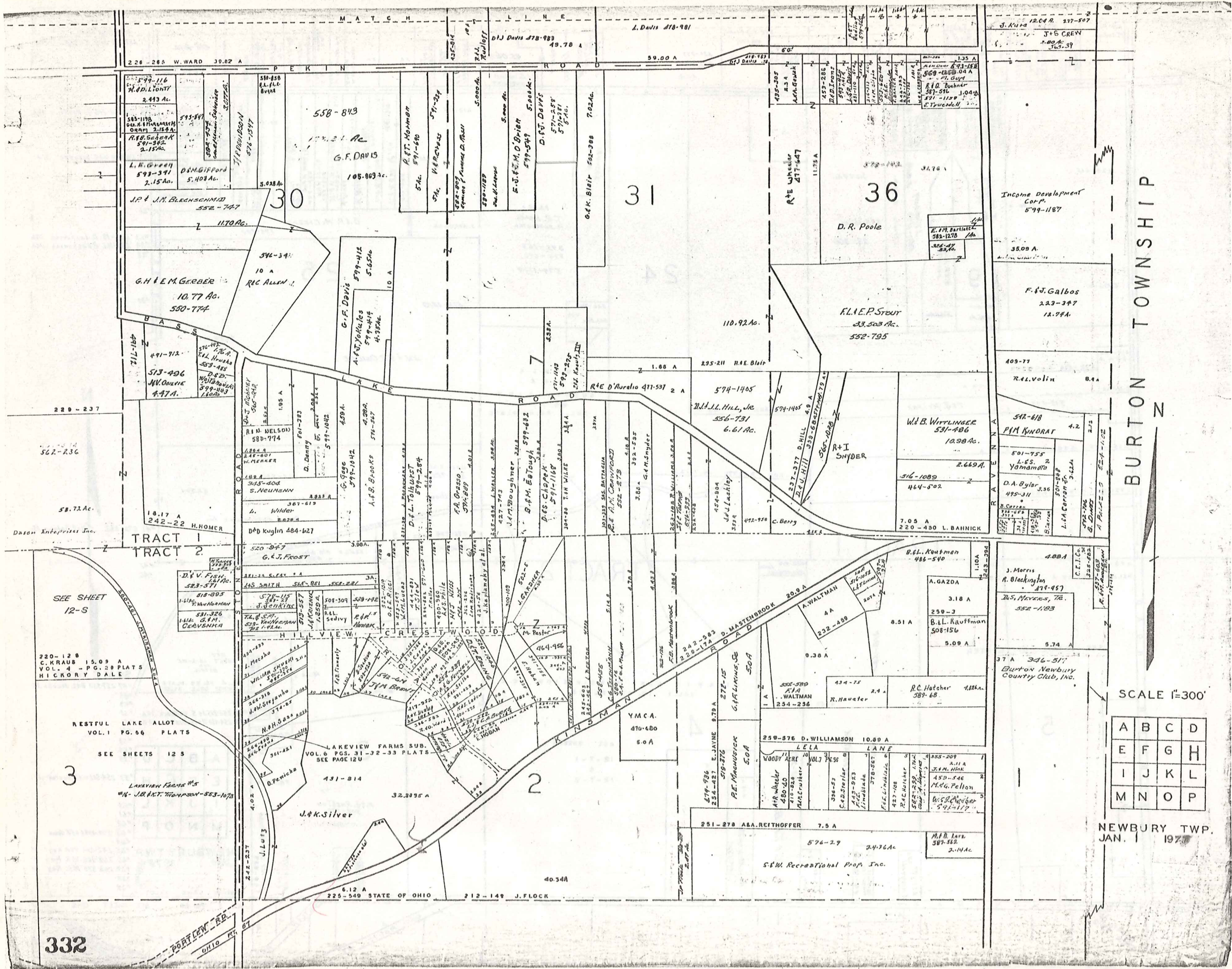
| | | | |
|---|---|---|---|
| A | B | C | D |
| E | F | G | H |
| I | J | K | L |
| M | N | O | P |

NEWBURY TWP
JAN. 1 1977

RESTFUL LAKE ALLOT.
VOL. 1 PG. 56 SEE SHEET 12-S

SCALE 1"=300'





BURTON TOWNSHIP

SCALE 1"=300'

| | | | |
|---|---|---|---|
| A | B | C | D |
| E | F | G | H |
| I | J | K | L |
| M | N | O | P |

NEWBURY TWP.
JAN. 1 1970

R U S S E L L T O W N S H I P

K I N S M A N

W. SCHNEIDER

R O A D

409-776

29.51 A

Am. Society for Metals

477-252

16.69 A

10

72.82 A

4.13 A

4.1 A

2.4 A

2.4 A

2.4 A

2.4 A

2.4 A

2.4 A

2.4 A

2.4 A

2.4 A

2.4 A

2.4 A

2.4 A

2.4 A

2.4 A

2.4 A

2.4 A

451-561

519-121

451-561

519-121

451-561

519-121

451-561

519-121

451-561

519-121

451-561

519-121

451-561

519-121

451-561

519-121

451-561

519-121

451-561

451-561

519-121

451-561

519-121

451-561

519-121

451-561

519-121

451-561

519-121

451-561

519-121

451-561

519-121

451-561

519-121

451-561

519-121

451-561

451-561

519-121

451-561

519-121

451-561

519-121

451-561

519-121

451-561

519-121

451-561

519-121

451-561

519-121

451-561

519-121

451-561

519-121

451-561

451-561

519-121

451-561

519-121

451-561

519-121

451-561

519-121

451-561

519-121

451-561

519-121

451-561

519-121

451-561

519-121

451-561

519-121

451-561

451-561

519-121

451-561

519-121

451-561

519-121

451-561

519-121

451-561

519-121

451-561

519-121

451-561

519-121

451-561

519-121

451-561

519-121

451-561

451-561

519-121

451-561

519-121

451-561

519-121

451-561

519-121

451-561

519-121

451-561

519-121

451-561

519-121

451-561

519-121

451-561

519-121

451-561

451-561

519-121

451-561

519-121

451-561

519-121

451-561

519-121

451-561

519-121

451-561

519-121

451-561

519-121

451-561

519-121

451-561

519-121

451-561

451-561

519-121

451-561

519-121

451-561

519-121

451-561

519-121

451-561

519-121

451-561

519-121

451-561

519-121

451-561

519-121

451-561

519-121

451-561

451-561

519-121

451-561

519-121

451-561

519-121

451-561

519-121

451-561

519-121

451-561

519-121

451-561

519-121

451-561

519-121

451-561

519-121

451-561

451-561

519-121

451-561

519-121

451-561

519-121

451-561

519-121

451-561

519-121

451-561

519-121

451-561

519-121

451-561

519-121

451-561

519-121

451-561

451-561

519-121

451-561

519-121

451-561

519-121

451-561

519-121

451-561

519-121

451-561

519-121

451-561

519-121

451-561

519-121

451-561

519-121

451-561

451-561

519-121

451-561

519-121

451-561

519-121

451-561

519-121

451-561

519-121

451-561

519-121

451-561

519-121

451-561

519-121

451-561

519-121

451-561

451-561

519-121

451-561

519-121

451-561

519-121

451-561

519-121

451-561

519-121

451-561

519-121

451-561

519-121

451-561

519-121

451-561

519-121

451-561

451-561

519-121

451-561

519-121

451-561

519-121

451-561

519-121

451-561

519-121

451-561

519-121

451-561

519-121

451-561

519-121

451-561

519-121

451-561

451-561

519-121

451-561

519-121

451-561

519-121

451-561

519-121

451-561

K I N S M A N R O A D

12

13

14



SEE DETAIL 12 Q

TRACT 2

TRACT 3

SCALE 1" = 300'

| | | | |
|---|---|---|---|
| A | B | C | D |
| E | F | G | H |
| I | J | K | L |
| M | N | O | P |

NEWBURY TWP.
JAN. 1 1977

356-241
255-435

223-240 B. BARTLETT

57.19 A
220-275 J. DOMOS

56.23 A

331-290 9.88 A
Board of Tr., Newbury Twp.

443-653

H. & E. Berger

21.50 A

426-318
H. & E. Berger
20.12 A

443-316
30 A

416-881
41023A
Newbury Industries, Inc.

91.058 A
L. & G. Frothing
388-446, 447, 448

31.544 A

12.954 A

5.01 Ac

476-64
551-266 W. & C. ZAPPA
5,000 Ac

M. & P. Bohard
576-765

9.91 A

23 A

551-219
169-204

3

51.31 A

106.58 A

4

54.92 A

5 A
307-380

5 A
307-380

L. & H. KORDONITS

508-19
B. & J. Kurapha

509-571
242-357 C. JONES

403-774
C. & D. Jones

599-158
W. H. WOODRASEK
2 A

356-201
206-101
J. BUSH
25 A

60' wide easement

246-95 L. REED 8 A

523-823 C. FRAUNDORF 3 A

5

KINNEY CORPORATION
519-162
519-268
107.38 A

581-733
G. C. WENNER
35 A

6

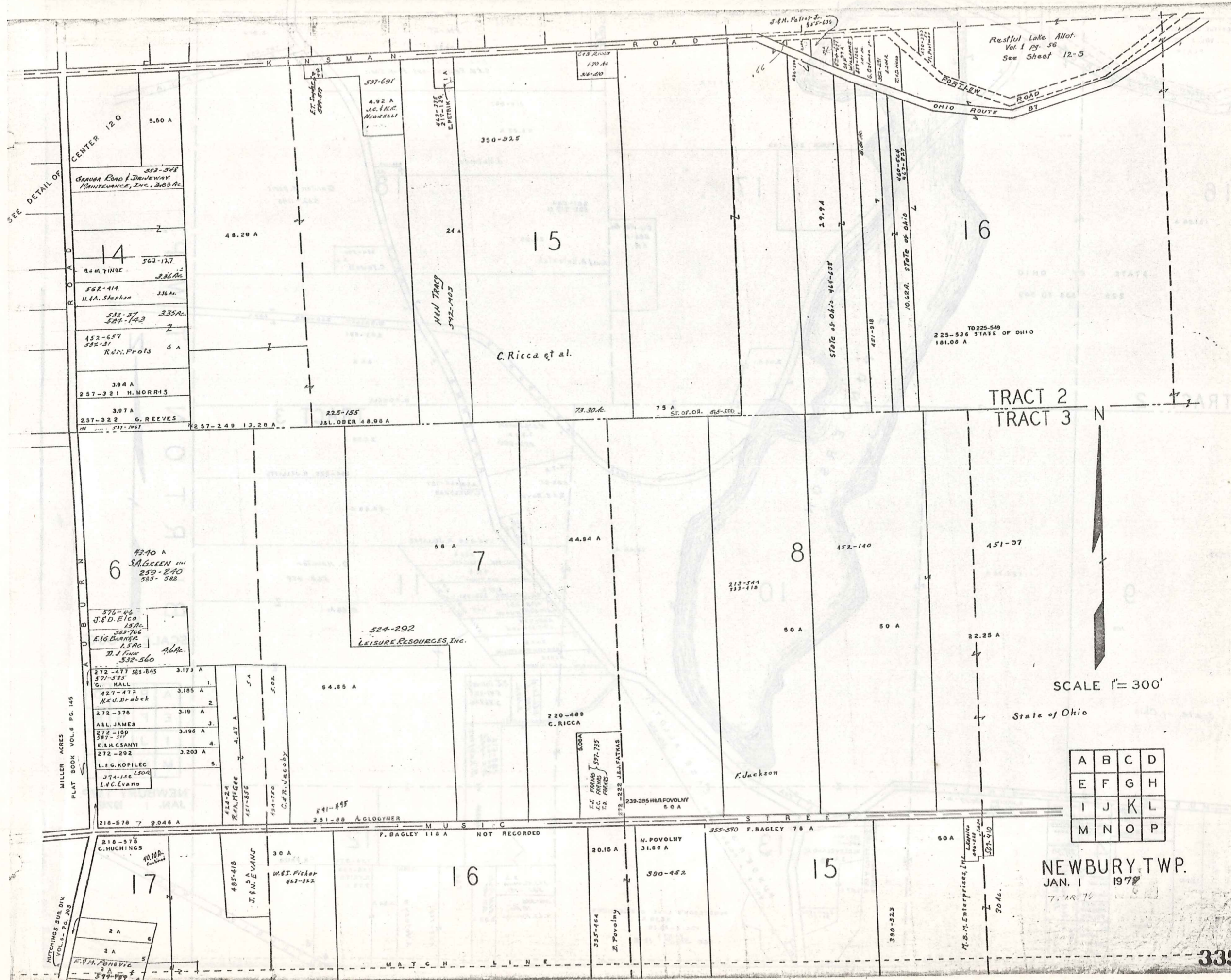
7.1 A

715-609
H. BRANNON

M U S I C

S T R E E T

MATCH LINE



SEE DETAIL OF CENTER 120

Restful Lake Allot.
Vol. 1 Pg. 56
See Sheet 12-5

TRACT 2
TRACT 3

SCALE 1" = 300'

State of Ohio

| | | | |
|---|---|---|---|
| A | B | C | D |
| E | F | G | H |
| I | J | K | L |
| M | N | O | P |

NEWBURY TWP.
JAN. 1 1977

RESTFUL LAKE ALLOTMENT
VOL. I PG. 58
PLATS

16

161.08 A

STATE OF OHIO
225 - 536 TO 549

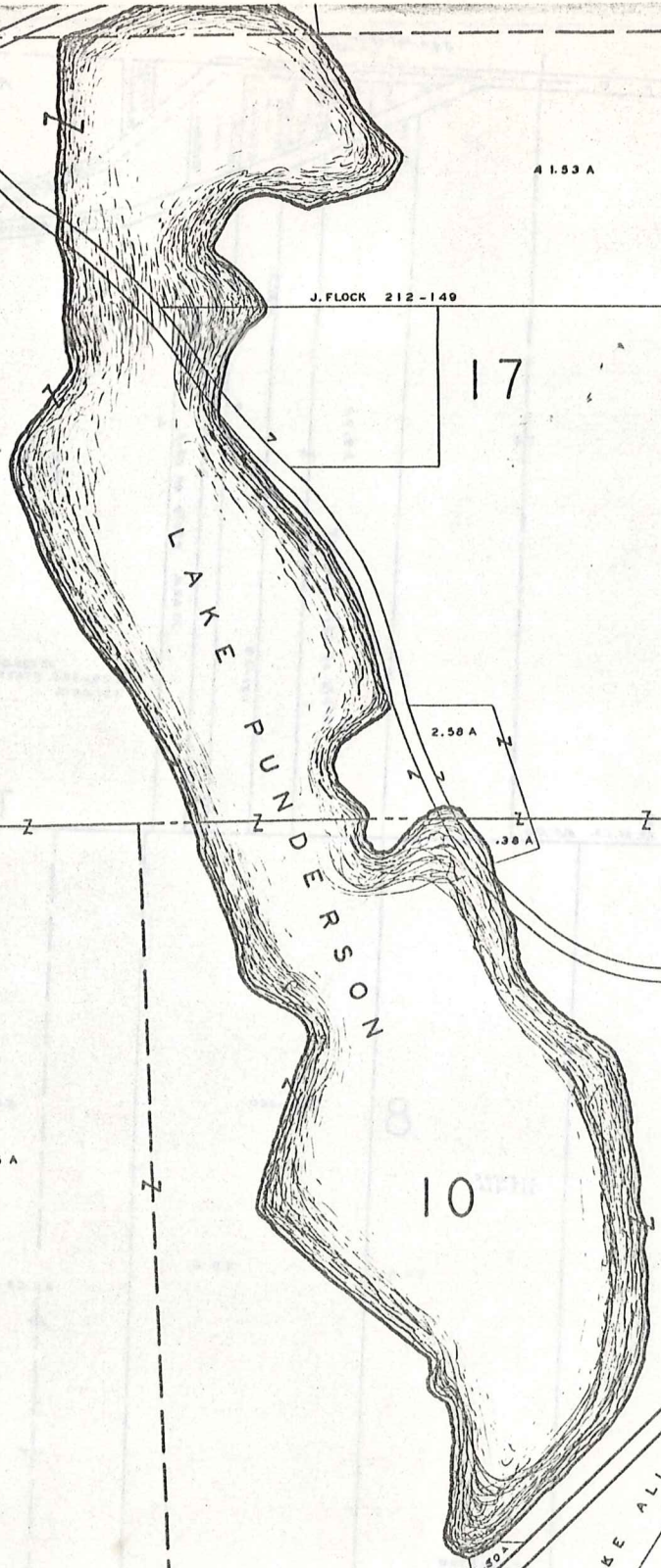
TRACT 2

451-97

9

100 A

State of Ohio



LAKE PUNDERSON

41.53 A

J. FLOCK 212-149

17

417-863

25.93 A

J. Holmes

201-584
582-859 55

28.25 A

Dep. Nat. Res.
484-11
5 A

Wm. A. Kolenich

18

Gordon F. Davis
562-1195

254-576
C. Powell 2 A

W. BAILEY 260-209
243-631

65 A

M. POWELL

TRACT 3

24.50 A

R. M. JOWAK
7.93 A
823-999

6.7 A

286-61
S. E. Boyd

.48 A
425-787
C. HUELSMAN

24.48 A

186-250 R. JELLIFFE

2.32 A

232-445 M. W. CROW

2.20 A

232-141 J. W. DINKLE

2.07 A

W. A. J. M'CLURE 268-261 5 20 01

4.43-921

ANT. VILLASTURVA 2.25

425-779

J. G. Almond

2.22 A

288-124 CASABLAN

1.01 A

268-234 C. D. HUSKY

2.07 A

J. J. Doherty
597-321
3.868 Ac.

389-616

357-652

352-976

B. Kaufman

18034

D. Hauger
568-484

87.66 Ac.

12

29 A

154-371

R. FRIED

7.00 A

165-555

R. FRIED

7.78 A

4.54 A

A. Volosyn

426-715

7.28 A

7.00 A

3 A

M. J. KURINA

582-610

3/4-395

10 Ac.

E. J. KURINA

5.32 A

7.00 A

4.54 A

7.28 A

4.54 A

7.00 A

4.54 A

7.00 A

4.54 A

7.00 A

4.54 A

7.00 A

4.54 A

7.00 A

4.54 A

7.00 A

4.54 A

7.00 A

4.54 A

7.00 A

4.54 A

7.00 A

4.54 A

7.00 A

4.54 A

7.00 A

4.54 A

7.00 A

4.54 A

7.00 A

4.54 A

7.00 A

4.54 A

7.00 A

4.54 A

7.00 A

4.54 A

7.00 A

4.54 A

7.00 A

4.54 A

7.00 A

4.54 A

7.00 A

4.54 A

7.00 A

4.54 A

7.00 A

4.54 A

7.00 A

4.54 A

7.00 A

4.54 A

7.00 A

4.54 A

7.00 A

4.54 A

7.00 A

4.54 A

7.00 A

4.54 A

7.00 A

4.54 A

7.00 A

4.54 A

7.00 A

4.54 A

7.00 A

4.54 A

7.00 A

4.54 A

7.00 A

4.54 A

7.00 A

4.54 A

7.00 A

4.54 A

7.00 A

4.54 A

7.00 A

4.54 A

7.00 A

4.54 A

7.00 A

4.54 A

7.00 A

4.54 A

7.00 A

4.54 A

7.00 A

4.54 A

7.00 A

4.54 A

7.00 A

4.54 A

7.00 A

4.54 A

7.00 A

4.54 A

7.00 A

4.54 A

7.00 A

4.54 A

7.00 A

4.54 A

7.00 A

4.54 A

7.00 A

4.54 A

7.00 A

4.54 A

7.00 A

4.54 A

7.00 A

4.54 A

7.00 A

4.54 A

7.00 A

4.54 A

7.00 A

4.54 A

7.00 A

4.54 A

7.00 A

4.54 A

7.00 A

4.54 A

7.00 A

4.54 A

7.00 A

4.54 A

7.00 A

4.54 A

7.00 A

4.54 A

7.00 A

4.54 A

7.00 A

4.54 A

7.00 A

4.54 A

7.00 A

4.54 A

7.00 A

4.54 A

7.00 A

4.54 A

7.00 A

4.54 A

7.00 A

4.54 A

7.00 A

4.54 A

7.00 A

4.54 A

7.00 A

4.54 A

7.00 A

4.54 A

7.00 A

4.54 A

7.00 A

4.54 A

7.00 A

4.54 A

7.00 A

4.54 A

7.00 A

4.54 A

7.00 A

4.54 A

7.00 A

4.54 A

7.00 A

4.54 A

7.00 A

4.54 A

7.00 A

4.54 A

7.00 A

4.54 A

7.00 A

4.54 A

7.00 A

4.54 A

7.00 A

4.54 A

7.00 A

4.54 A

7.00 A

4.54 A

7.00 A

4.54 A

7.00 A

4.54 A

7.00 A

4.54 A

7.00 A

4.54 A

7.00 A

4.54 A

7.00 A

4.54 A

7.00 A

4.54 A

7.00 A

4.54 A

7.00 A

4.54 A

7.00 A

4.54 A

7.00 A

4.54 A

7.00 A

4.54 A

7.00 A

4.54 A

7.00 A

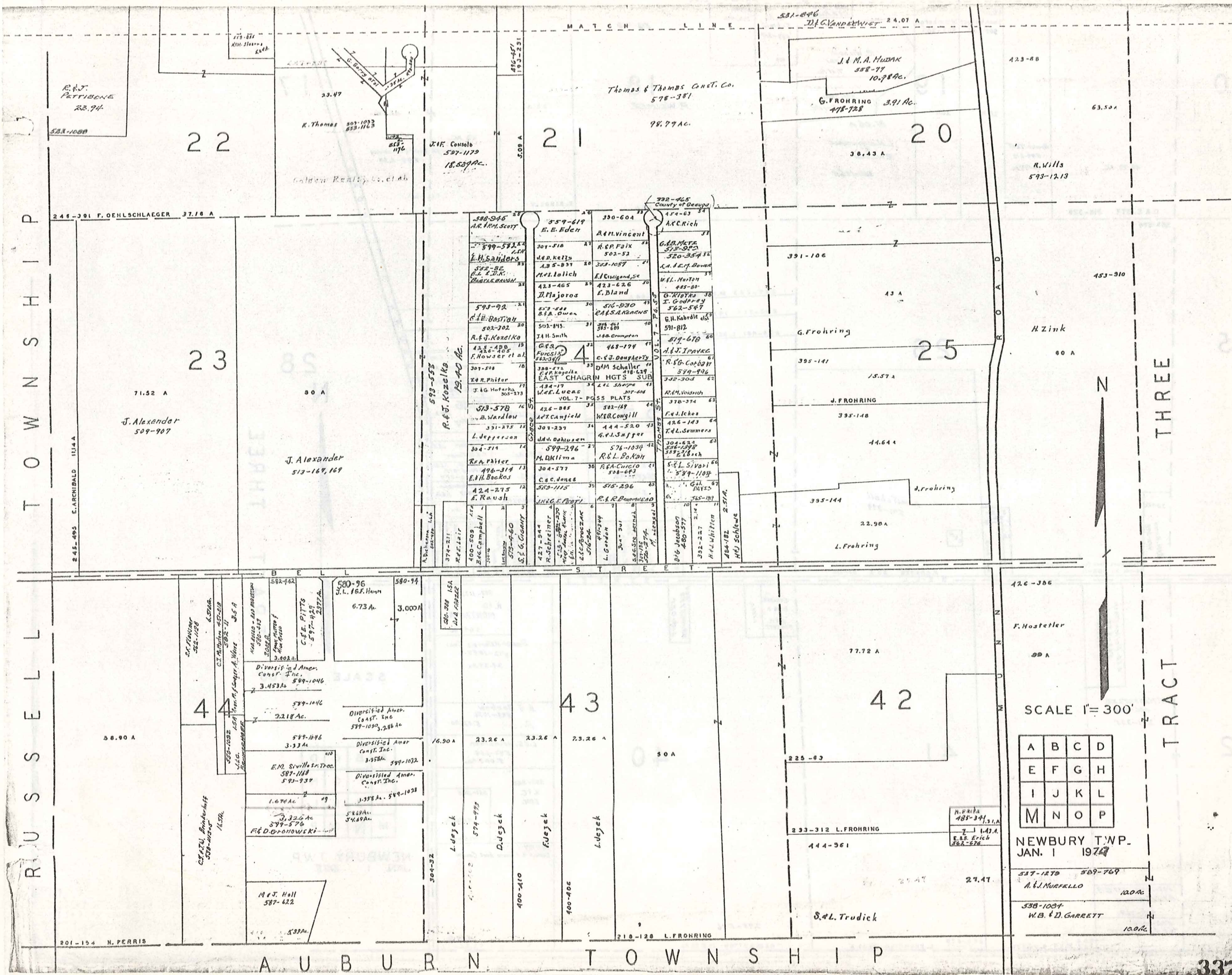
4.54 A

7.00 A

4.54 A

7.00 A

4.54 A



R U S S E L L T O W N S H I P

A U B U R N T O W N S H I P

T R A C T T H R E E



SCALE 1" = 300'

| | | | |
|---|---|---|---|
| A | B | C | D |
| E | F | G | H |
| I | J | K | L |
| M | N | O | P |

NEWBURY TWP.
JAN. 1 1974

537-1270 589-769
A. J. MURFELLO 120.00
538-1004
W. B. & D. GARRETT 100.00

20

19

18

17

25

26

27

28

42

41

40

TRACT THREE



SCALE 1" = 300'

| | | | |
|---|---|---|---|
| A | B | C | D |
| E | F | G | H |
| I | J | K | L |
| M | N | O | P |

NEWBURY TWP.
JAN. 1 1977

49.79 AC.

D. & E. OTT 218-329

585-874

20 A

20 A

80 A

32 A

26.62 A

28 AC.

George Road & Driveway
597-233

E. SINDELY
200-64

226-223 M. SCHWARTZ 44.64 A

243-211 10 A

226-481 L. REIMERS 10 A

P. S. LoBando
587-644

516-670
R. J. S. C. N. P. C.

R. J. CIGANY
576-1383
1.2 AC.

474-185
593-1123
2.91 A

515-800 1.6 A
A. S. FINET

R. E. G. 1.6 A
L. V. G. D. I. C.
508-754

P. C. NOBALLA
475-1027 1.6 AC

367-312 1.8 A
K. L. LUTZ

8.8 AC

R. A. NIEMCZURA

100 M

J & K
STEPHENS

578-457

9.74 AC

593-672

L. J. & R. A. SZYMANSKI

A. MITCHELL
591-379

E. COATES 80 A 587-1211

BELL STREET

597-1172

A. D. MONTAGNA
5.647 AC.

Beaver Materials Inc.
512-1088
29.29 AC

B. J. BARBOW
593-1076
5.02 AC

L. E. HEINZMAN
593-669
5.003 AC

597-888
K. F. C.
EDIC

351-345

4.160 AC.

W. M. GORD

587-187
DORIS R. JOYNT ANNE COLLED

15.811 AC

277-576

H. M. BUTTON 106.32 AC

240-370 L. FROHRING 61.33 A

50 A
217 569 S. PREZY

532-1200 537-1277
A. J. MUEFFLO
589-769
538-1004
W. B. & J. GARRETT

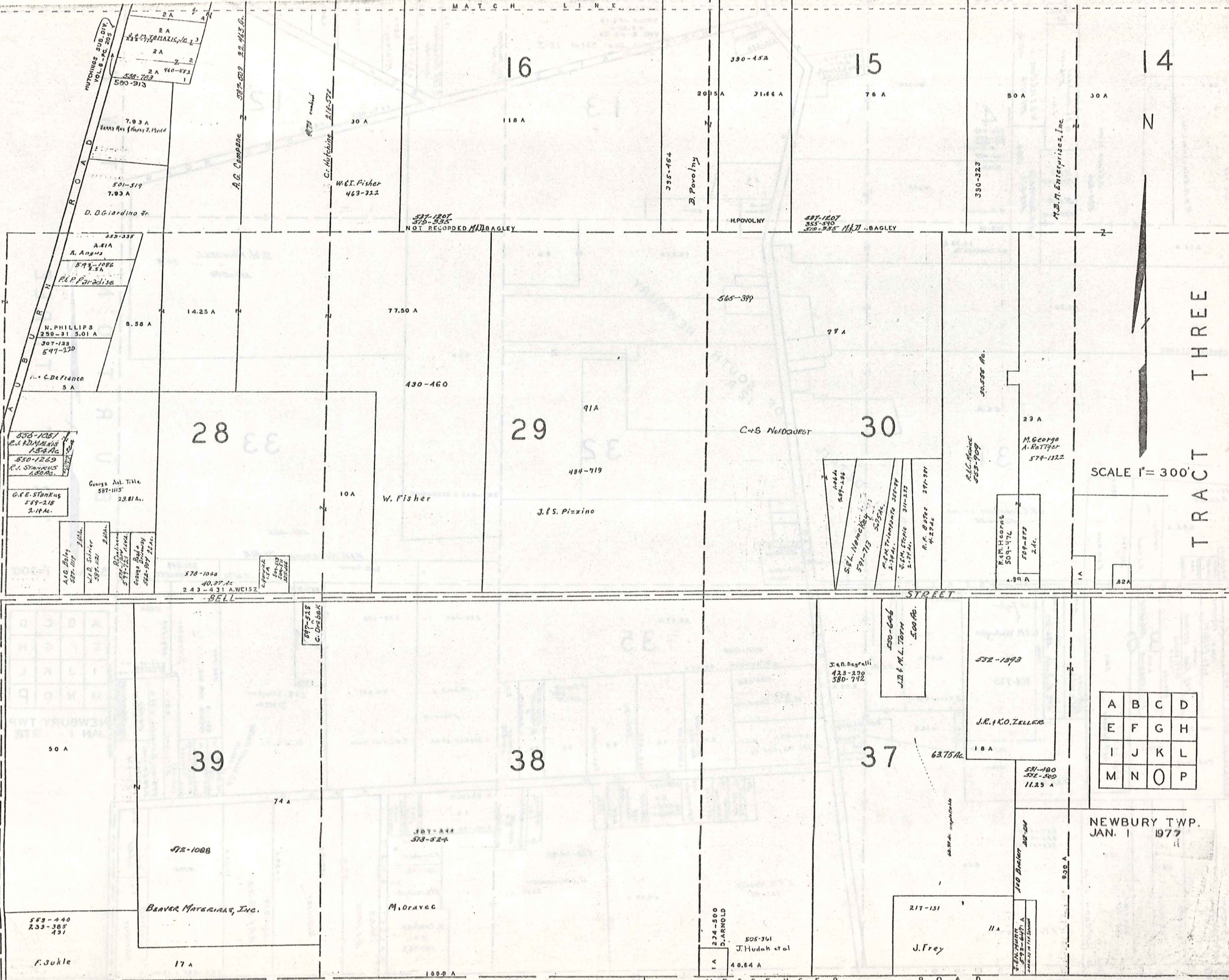
ALG. F. IONSTEIN
562-273
5.71 AC.

F. HOSTETLER
426-386
201-235

502-350
2.36 A
D. E. M.
HASKETT

580-018
L. E. T. RIMERS

M A T C H L I N E

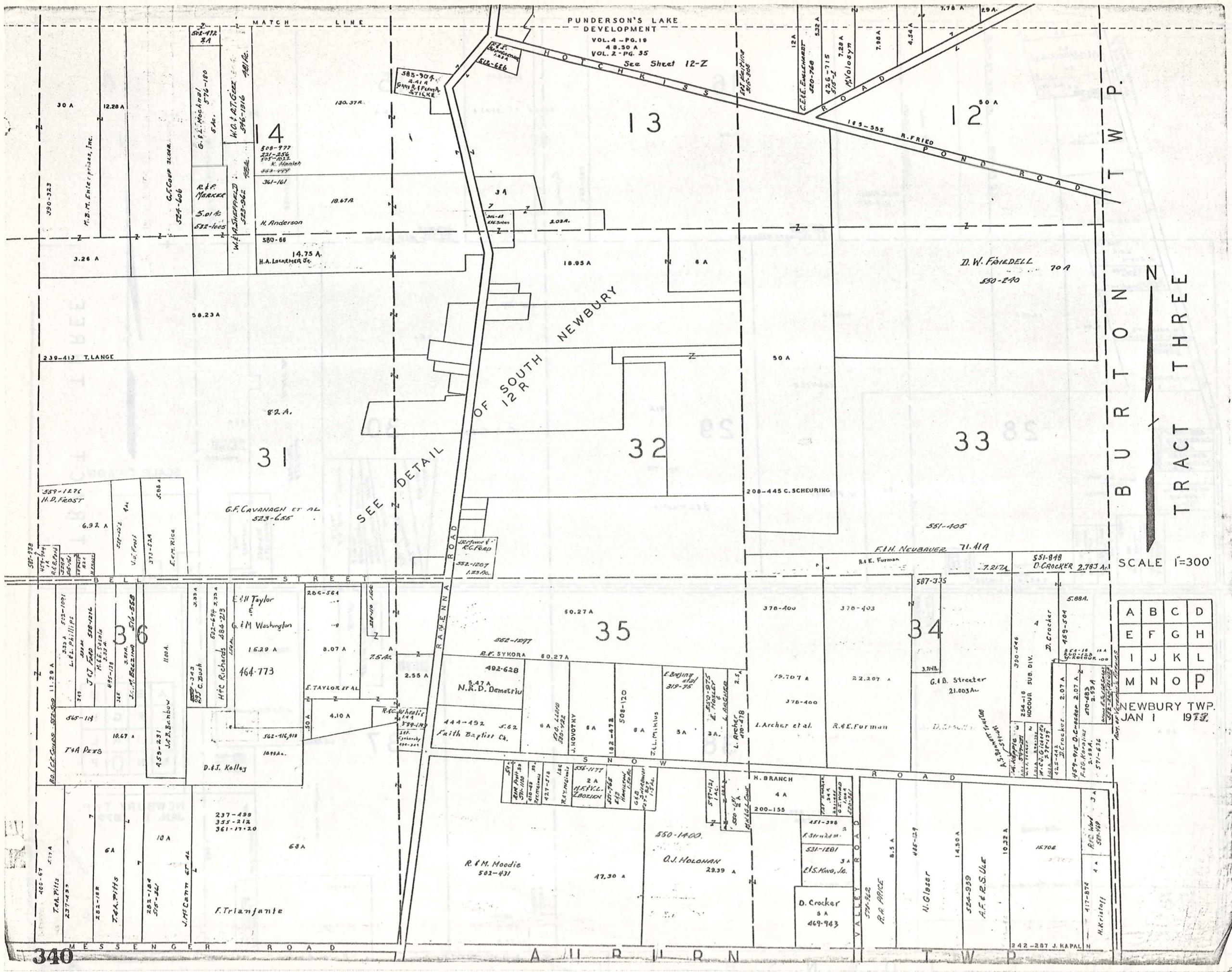


SCALE 1" = 300'

TRACT THREE

| | | | |
|---|---|---|---|
| A | B | C | D |
| E | F | G | H |
| I | J | K | L |
| M | N | O | P |

NEWBURY TWP.
JAN. 1 1977



PUNDERSON'S LAKE DEVELOPMENT
VOL. 4 - PG. 18
4 8.50 A
VOL. 2 - PG. 55
See Sheet 12-Z

BURTON
TRACT THREE
SCALE 1"=300'

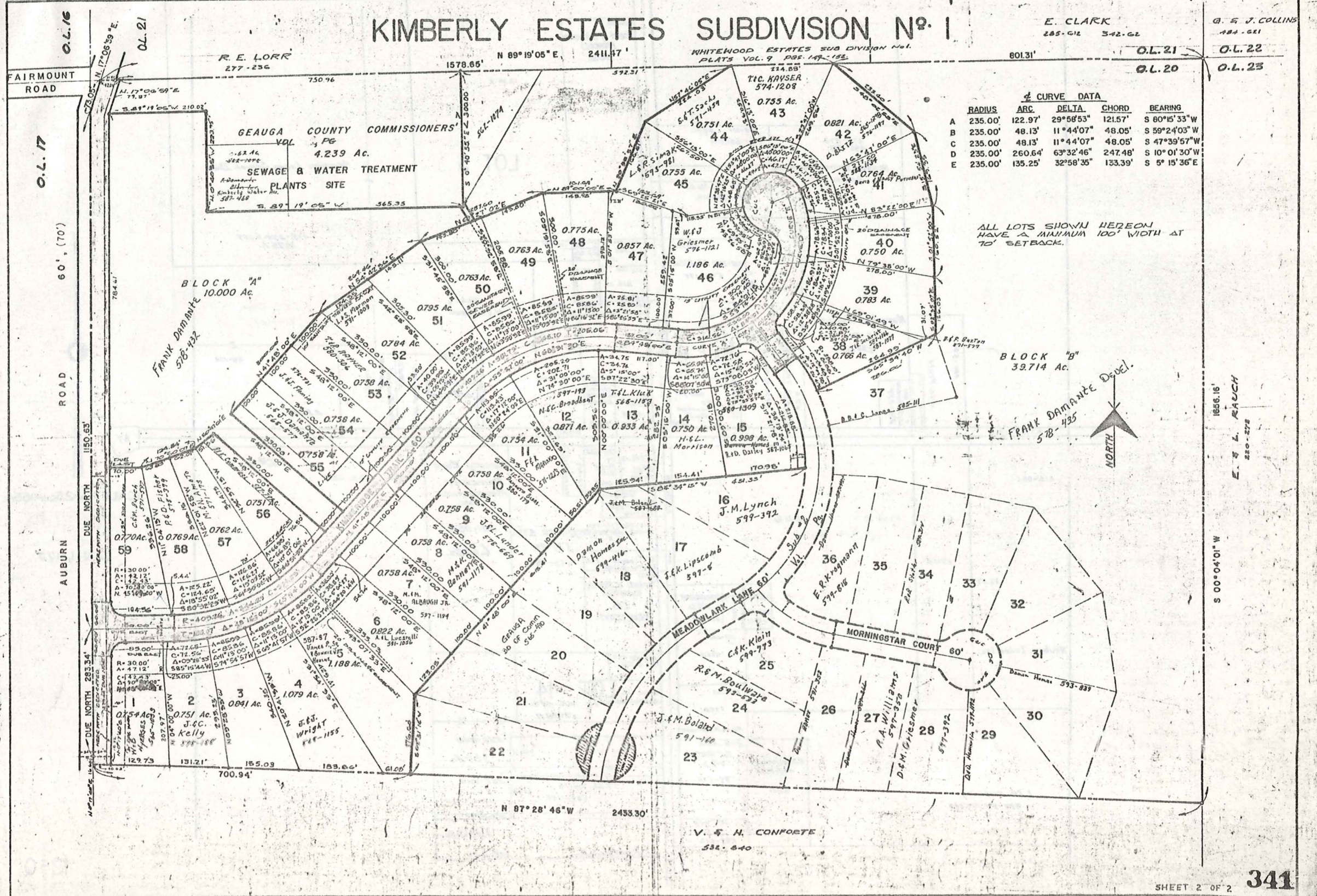
| | | | |
|---|---|---|---|
| A | B | C | D |
| E | F | G | H |
| I | J | K | L |
| M | N | O | P |

NEWBURY TWP.
JAN 1 1972

KIMBERLY ESTATES SUBDIVISION No. 1

E. CLARK
285-012 342-02

G. & J. COLLINS
484-021



| CURVE DATA | | | | |
|------------|---------|-----------|---------|---------------|
| RADIUS | ARC | DELTA | CHORD | BEARING |
| A 235.00' | 122.97' | 29°58'53" | 121.57' | S 80°15'33" W |
| B 235.00' | 48.13' | 11°44'07" | 48.05' | S 59°24'03" W |
| C 235.00' | 48.13' | 11°44'07" | 48.05' | S 47°39'57" W |
| D 235.00' | 260.64' | 63°32'46" | 247.48' | S 10°01'30" W |
| E 235.00' | 135.25' | 32°58'35" | 133.39' | S 5°15'36" E |

ALL LOTS SHOWN HEREON HAVE A MINIMUM 100' WIDTH AT 70' SETBACK.

BLOCK "B"
39,714 Ac.
FRANK DAMANCE DRIVE

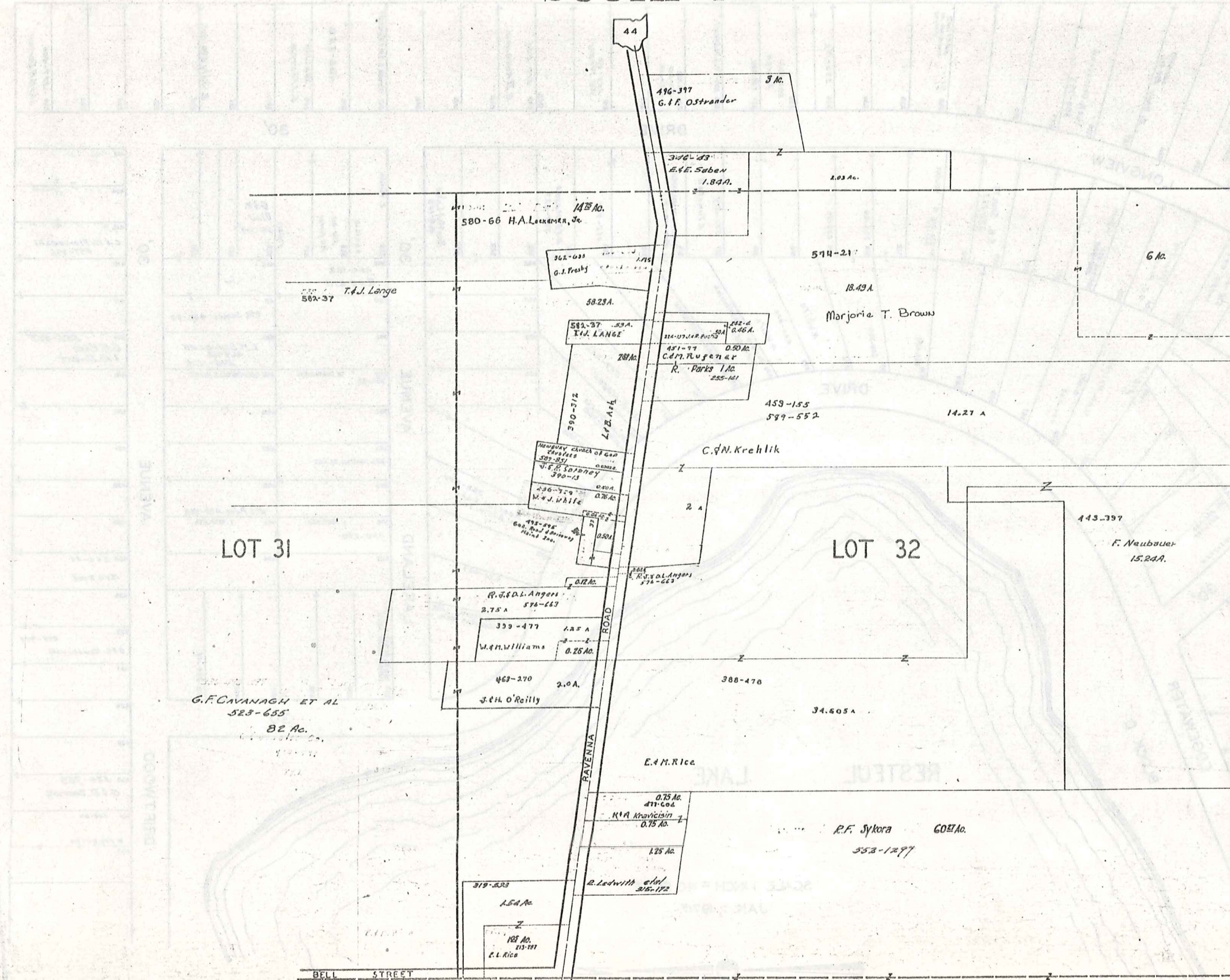


E. S. L. RAUCH
250-272

S 00°04'01" W

V. & H. CONFORTE
532-840

NEWBURY TP. SOUTH NEWBURY

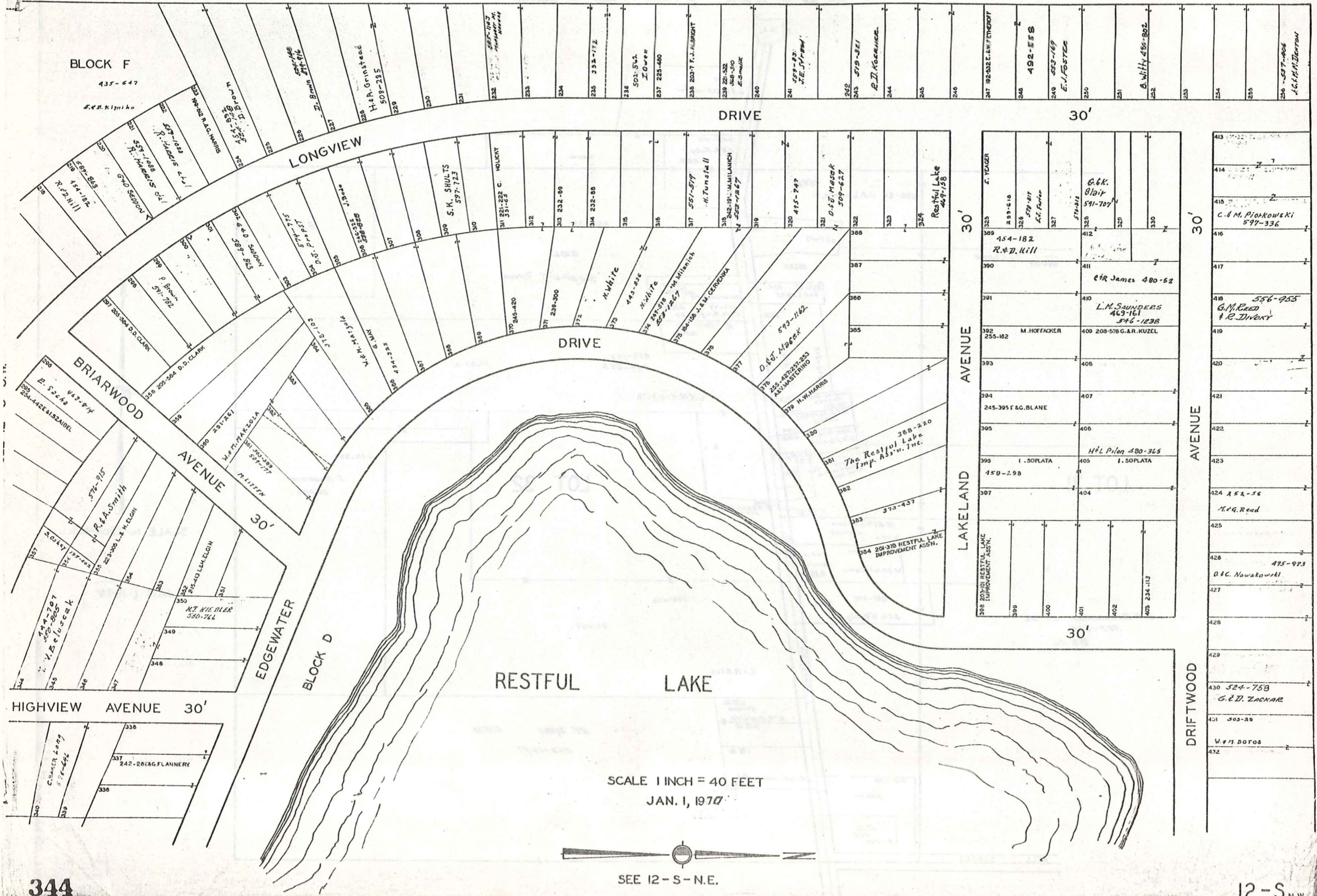


SCALE 1 in. = 2.5 ch. = 165 ft.

JAN 1, 1977

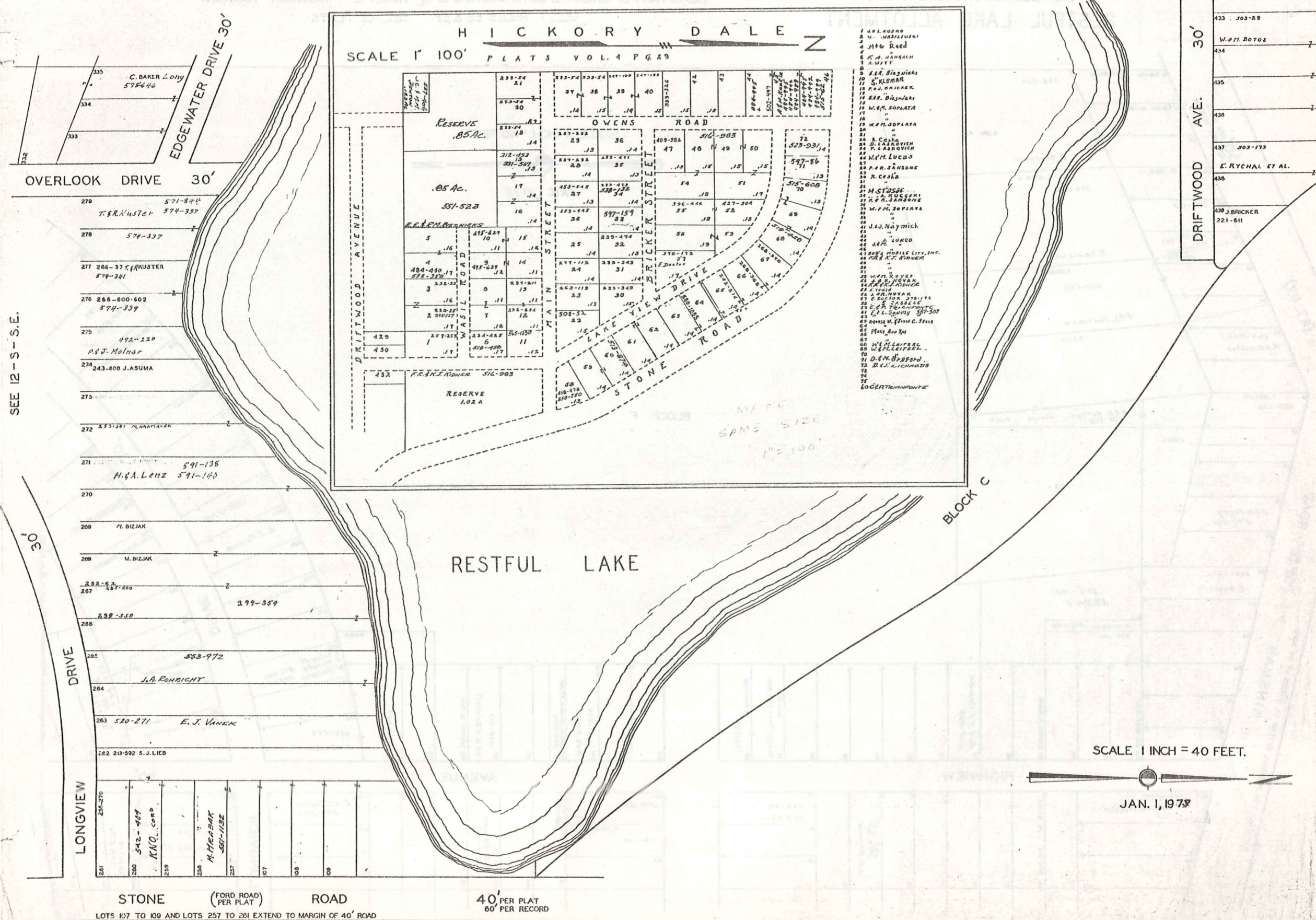
THE RELIANCE INVESTMENT CO'S
RESTFUL LAKE ALLOTMENT

BEING PART OF ORIGINAL LOTS NOS. 3 & 16 OF TRACT 2 NEWBURY TOWNSHIP
VOL. 1 PAGES 56 & 57 REC. OF PLATS



THE RELIANCE INVESTMENT CO'S
RESTFUL LAKE ALLOTMENT

BEING PART OF ORIGINAL LOTS NOS. 3 & 16 OF TRACT 2 NEWBURY TOWNSHIP
SEE 12 - S NW VOL. 1 PAGES 56 & 57 REC. OF PLATS



SEE 12 - S - S.E.

SCALE 1 INCH = 40 FEET.

JAN. 1, 1978

STONE ROAD (FORD ROAD) PER PLAT
LOTS 107 TO 109 AND LOTS 257 TO 261 EXTEND TO MARGIN OF 40' ROAD
40' PER PLAT
60' PER RECORD

DRIFTWOOD AVE. 30'

| | |
|-----|-----------------------|
| 433 | JOB-28 |
| 434 | W.M. BOTOS |
| 435 | |
| 436 | |
| 437 | JOB-173 |
| 438 | E. RYCHAL ET AL. |
| 439 | |
| 440 | J. BRICKER 221-611 |

- 1 L. KUZKO
- 2 W. MARILEWICZ
- 3 M. G. REED
- 4 J. J. HANRAH
- 5 A. WITT
- 6 E. K. BIZIAK
- 7 S. KERR
- 8 P. BRICKER
- 9 E. K. BIZIAK
- 10 W. M. SOPLATA
- 11 M. M. SOPLATA
- 12 M. M. SOPLATA
- 13 A. CESHKA
- 14 D. LASKOVICH
- 15 P. LASKOVICH
- 16 M. M. LUCAS
- 17 P. R. SANDONE
- 18 A. CESHKA
- 19 M. STASSE
- 20 M. KUSCER
- 21 P. R. SANDONE
- 22 M. M. SOPLATA
- 23 J. J. NAYMICH
- 24 J. LUKCO
- 25 M. M. SOPLATA
- 26 M. M. SOPLATA
- 27 M. M. SOPLATA
- 28 M. M. SOPLATA
- 29 M. M. SOPLATA
- 30 M. M. SOPLATA
- 31 M. M. SOPLATA
- 32 M. M. SOPLATA
- 33 M. M. SOPLATA
- 34 M. M. SOPLATA
- 35 M. M. SOPLATA
- 36 M. M. SOPLATA
- 37 M. M. SOPLATA
- 38 M. M. SOPLATA
- 39 M. M. SOPLATA
- 40 M. M. SOPLATA
- 41 M. M. SOPLATA
- 42 M. M. SOPLATA
- 43 M. M. SOPLATA
- 44 M. M. SOPLATA
- 45 M. M. SOPLATA
- 46 M. M. SOPLATA
- 47 M. M. SOPLATA
- 48 M. M. SOPLATA
- 49 M. M. SOPLATA
- 50 M. M. SOPLATA
- 51 M. M. SOPLATA
- 52 M. M. SOPLATA
- 53 M. M. SOPLATA
- 54 M. M. SOPLATA
- 55 M. M. SOPLATA
- 56 M. M. SOPLATA
- 57 M. M. SOPLATA
- 58 M. M. SOPLATA
- 59 M. M. SOPLATA
- 60 M. M. SOPLATA
- 61 M. M. SOPLATA
- 62 M. M. SOPLATA
- 63 M. M. SOPLATA
- 64 M. M. SOPLATA
- 65 M. M. SOPLATA
- 66 M. M. SOPLATA
- 67 M. M. SOPLATA
- 68 M. M. SOPLATA
- 69 M. M. SOPLATA
- 70 M. M. SOPLATA
- 71 M. M. SOPLATA
- 72 M. M. SOPLATA
- 73 M. M. SOPLATA
- 74 M. M. SOPLATA
- 75 M. M. SOPLATA
- 76 M. M. SOPLATA
- 77 M. M. SOPLATA
- 78 M. M. SOPLATA
- 79 M. M. SOPLATA
- 80 M. M. SOPLATA
- 81 M. M. SOPLATA
- 82 M. M. SOPLATA
- 83 M. M. SOPLATA
- 84 M. M. SOPLATA
- 85 M. M. SOPLATA
- 86 M. M. SOPLATA
- 87 M. M. SOPLATA
- 88 M. M. SOPLATA
- 89 M. M. SOPLATA
- 90 M. M. SOPLATA
- 91 M. M. SOPLATA
- 92 M. M. SOPLATA
- 93 M. M. SOPLATA
- 94 M. M. SOPLATA
- 95 M. M. SOPLATA
- 96 M. M. SOPLATA
- 97 M. M. SOPLATA
- 98 M. M. SOPLATA
- 99 M. M. SOPLATA
- 100 M. M. SOPLATA

THE RELIANCE INVESTMENT CO'S
RESTFUL LAKE ALLOTMENT

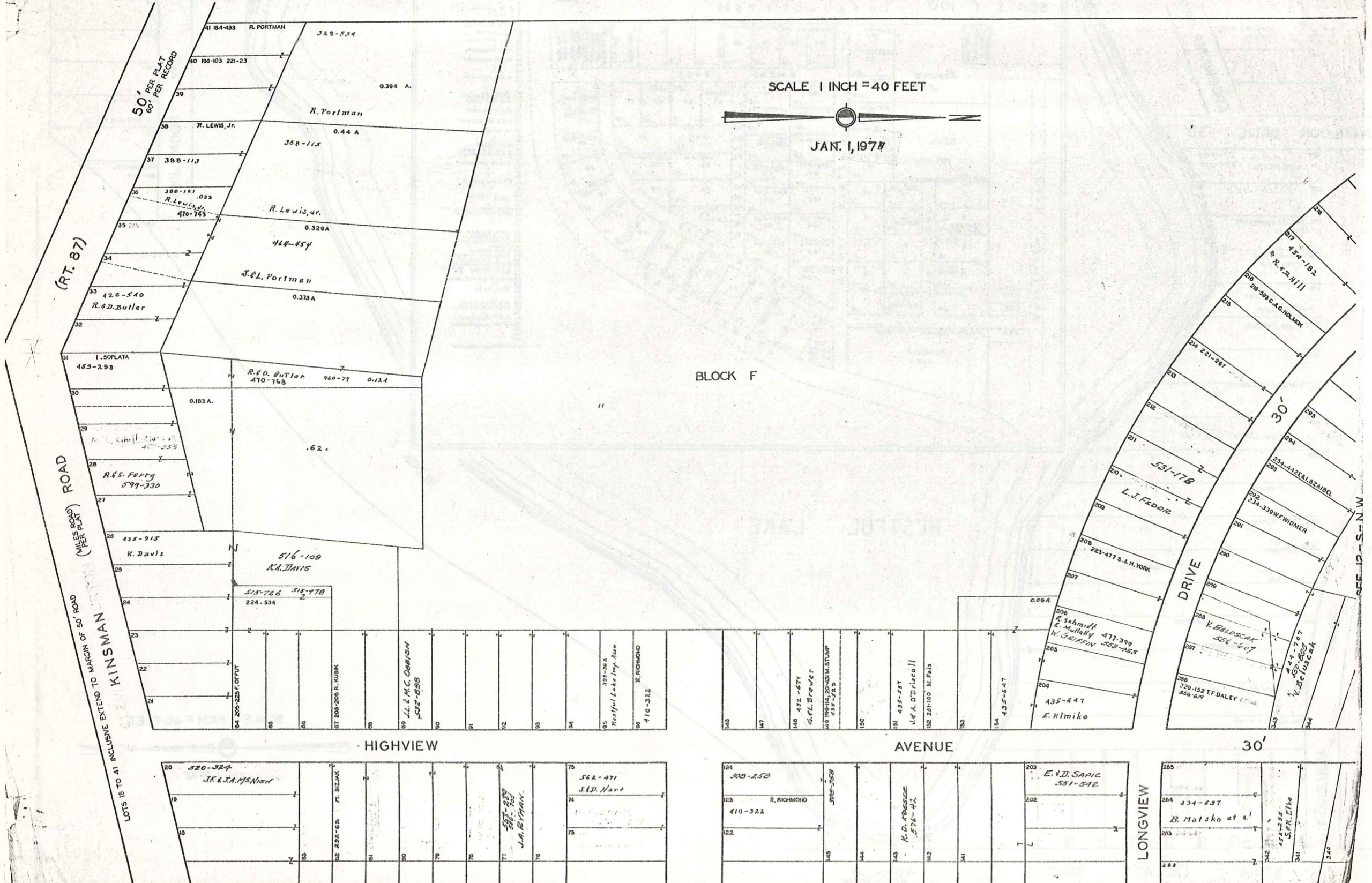
BEING PART OF ORIGINAL LOTS NOS. 3 & 16 OF TRACT 2 NEWBURY TOWNSHIP
VOL. I PAGES 56 & 57 REC. OF PLATS

SCALE 1 INCH = 40 FEET



JAN. 1, 1978

BLOCK F



SEE 12-S-S.E.

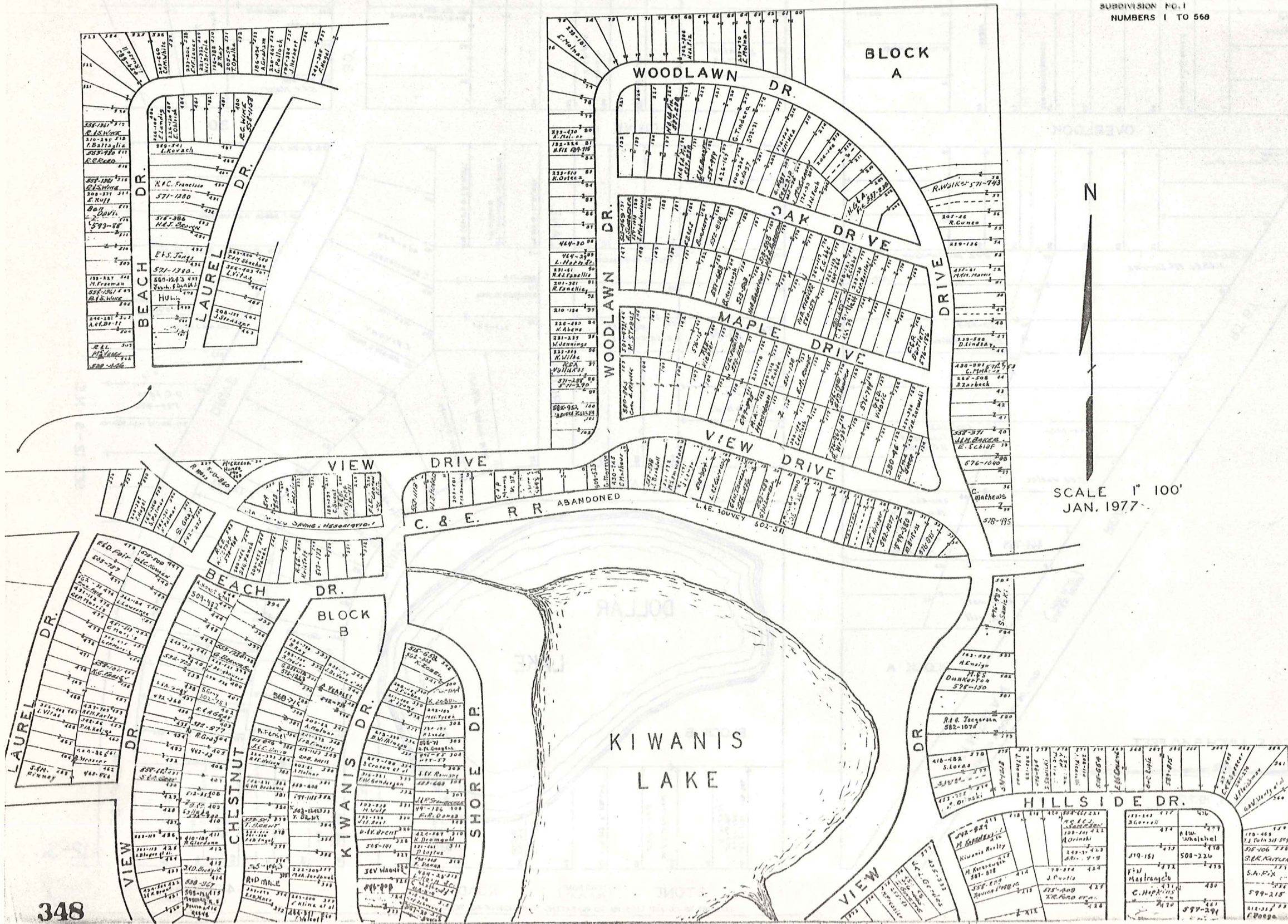
12-S

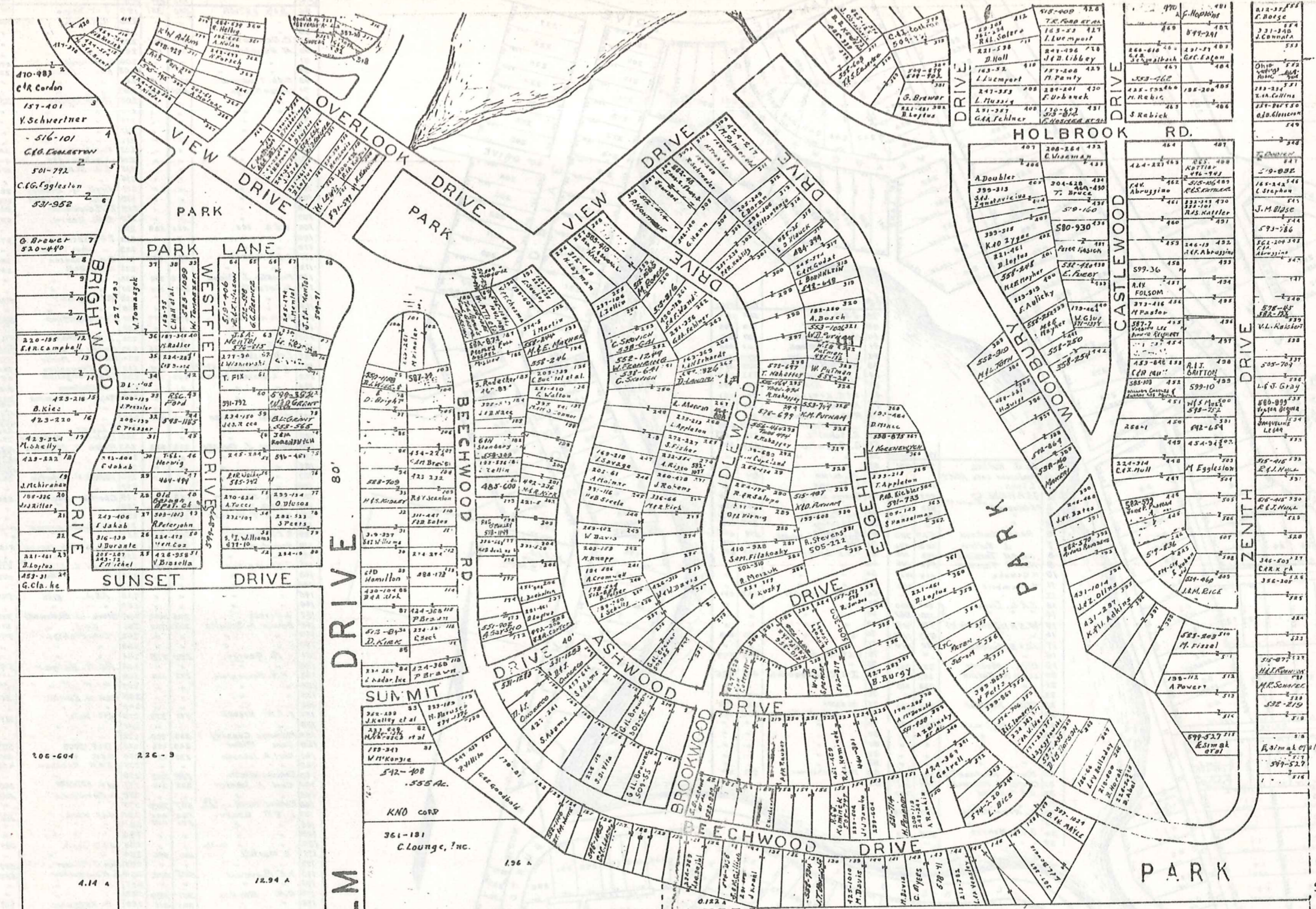
KIWANIS LAKE SUB.

VOL. I - PGS. 44 TO 49 PLATS

NEWBURY TWP. LOT 24 TR. 1 & LOTS 3 & 4 TR. 2

SUBDIVISION NO. 1
NUMBERS 1 TO 568





SCALE 1" = 100'

JAN 1977

12-T-2

- W. Pitts 108/320
- J. H. Negrelli 509-1042
- E. Burelli 28/320
- F. Keller 18/320
- E. Sikora 18/320
- J. Pitts 18/320

22.13 Ac

KIWANIS LAKE SUB.

VOL. 1 - PGS. 44 TO 49 PLATS

SUBDIVISION NO. 2
NUMBERS 1 TO 585

n. Hilger

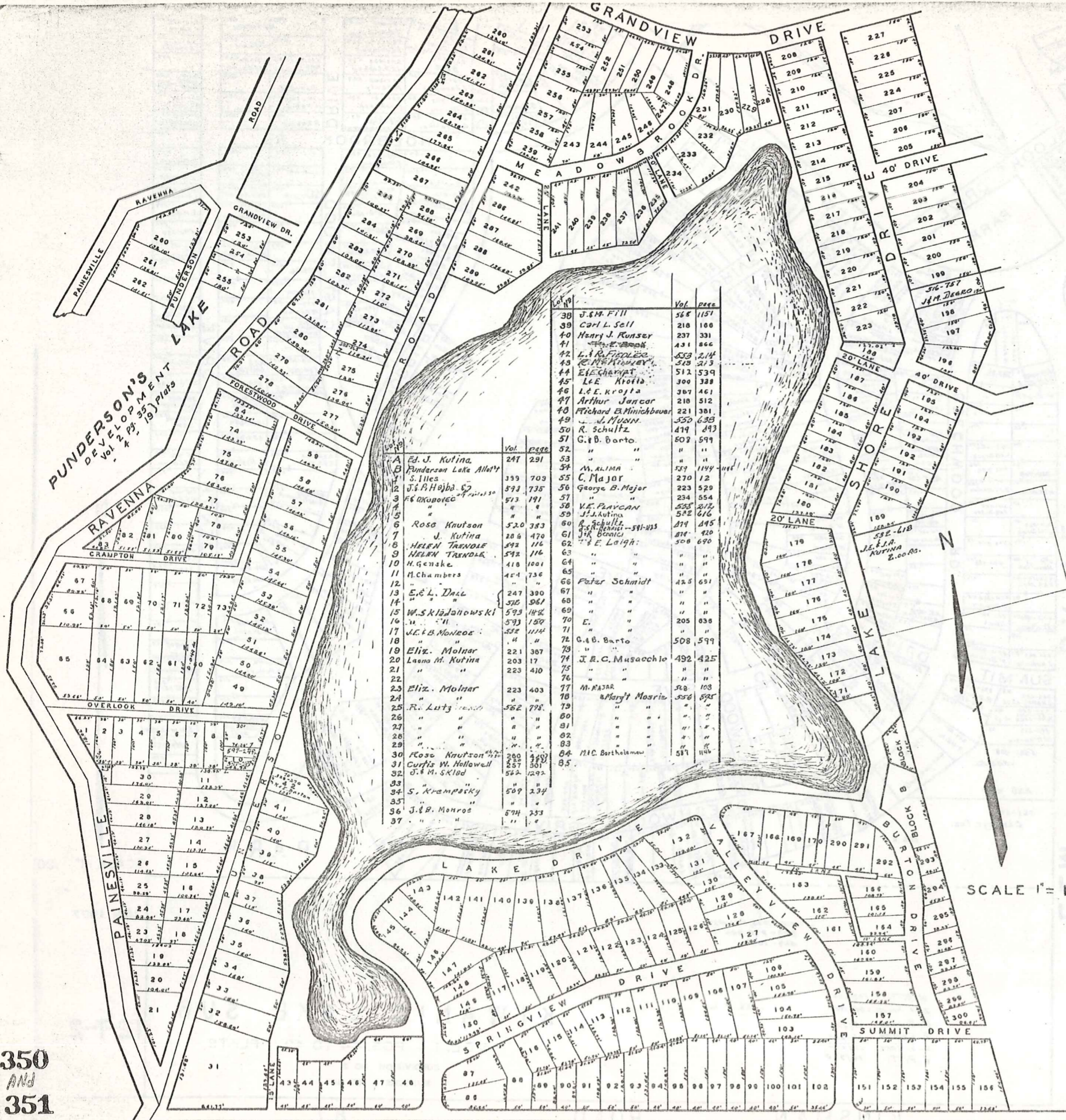
C. Ricca

87

KINSMAN

ROAD

87



| Lot No. | Owner Name | Vol. | Page |
|---------|------------------------|------|------|
| 38 | J. & M. FILL | 548 | 1151 |
| 39 | Carl L. Sell | 218 | 100 |
| 40 | Henry J. Runser | 237 | 331 |
| 41 | " | 431 | 866 |
| 42 | L. & R. FIDLES | 523 | 214 |
| 43 | " | 529 | 213 |
| 44 | E. Schamp | 512 | 539 |
| 45 | L. E. Krofta | 300 | 388 |
| 46 | L. E. Krofta | 307 | 461 |
| 47 | Arthur Jancor | 210 | 512 |
| 48 | Richard B. Minichbauer | 221 | 301 |
| 49 | J. Munn | 550 | 638 |
| 50 | R. Schultz | 414 | 443 |
| 51 | G. B. Barto | 602 | 599 |
| 52 | " | " | " |
| 53 | " | " | " |
| 54 | M. Lima | 529 | 1149 |
| 55 | C. Major | 270 | 12 |
| 56 | George B. Major | 223 | 529 |
| 57 | " | 234 | 554 |
| 58 | V. E. PLYCAN | 558 | 212 |
| 59 | J. J. Kutina | 522 | 616 |
| 60 | R. Schultz | 214 | 445 |
| 61 | J. K. Bonnic | 214 | 420 |
| 62 | E. Leigh | 508 | 690 |
| 63 | " | " | " |
| 64 | " | " | " |
| 65 | " | " | " |
| 66 | Peter Schmidt | 42.5 | 691 |
| 67 | " | " | " |
| 68 | " | " | " |
| 69 | " | " | " |
| 70 | E. | 205 | 038 |
| 71 | " | " | " |
| 72 | G. B. Barto | 508 | 599 |
| 73 | " | " | " |
| 74 | J. E. C. Musacchio | 492 | 425 |
| 75 | " | " | " |
| 76 | " | " | " |
| 77 | M. NARAR | 208 | 103 |
| 78 | Maryt Mosrie | 556 | 595 |
| 79 | " | " | " |
| 80 | " | " | " |
| 81 | " | " | " |
| 82 | " | " | " |
| 83 | " | " | " |
| 84 | M. C. Bartholomew | 517 | 1149 |
| 85 | " | " | " |

| Lot No. | Owner Name | Vol. | Page |
|---------|----------------------|------|------|
| 1 | Ed. J. Kutina | 247 | 291 |
| 2 | Punderson Lake Allot | " | " |
| 3 | S. Iles | 339 | 703 |
| 4 | J. & H. H. H. H. | 523 | 735 |
| 5 | F. E. KUBOVIC | 513 | 191 |
| 6 | " | " | " |
| 7 | Rose Knutson | 520 | 383 |
| 8 | J. Kutina | 204 | 470 |
| 9 | HELEN TRENDOLF | 542 | 114 |
| 10 | HELEN TRENDOLF | 542 | 114 |
| 11 | H. Genske | 418 | 1001 |
| 12 | M. Chambers | 454 | 736 |
| 13 | E. L. Dall | 247 | 300 |
| 14 | " | 510 | 967 |
| 15 | W. S. Kijahowski | 575 | 148 |
| 16 | " | 573 | 189 |
| 17 | J. E. B. Monroe | 552 | 1114 |
| 18 | " | " | " |
| 19 | Eliz. Molnar | 221 | 307 |
| 20 | Lauro M. Kutina | 203 | 17 |
| 21 | " | 223 | 410 |
| 22 | " | " | " |
| 23 | Eliz. Molnar | 223 | 403 |
| 24 | " | " | " |
| 25 | R. Lutz | 562 | 778 |
| 26 | " | " | " |
| 27 | " | " | " |
| 28 | " | " | " |
| 29 | " | " | " |
| 30 | Rose Knutson | 200 | 420 |
| 31 | Curtis W. Hollowell | 257 | 501 |
| 32 | J. M. Sklad | 562 | 1292 |
| 33 | " | " | " |
| 34 | S. Krampsky | 509 | 234 |
| 35 | " | " | " |
| 36 | J. E. B. Monroe | 574 | 233 |
| 37 | " | " | " |

| Lot No. | Owner Name | Vol. | Page | Lot No. | Owner Name | Vol. | Page |
|---------|----------------------|------|------|---------|----------------------|------|------|
| 86 | J. & M. Degro | 680 | 351 | 199 | J. & M. Degro | 505 | 271 |
| 87 | " | " | " | 200 | H. Hedjuk | 505 | 105 |
| 88 | " | " | " | 201 | " | " | " |
| 89 | C. Schroth | 513 | 322 | 202 | " | " | " |
| 90 | M. Regalmeyr | 315 | 19 | 203 | " | " | " |
| 91 | " | " | " | 204 | E. Schroeder | 495 | 370 |
| 92 | " | " | " | 205 | Eva Johnson | 239 | 506 |
| 93 | S. U. Tankovich | 331 | 358 | 206 | " | " | " |
| 94 | M. A. George | 550 | 718 | 207 | " | " | " |
| 95 | " | " | " | 208 | R. G. Ogint | 351 | 235 |
| 96 | " | " | " | 209 | " | " | " |
| 97 | " | " | " | 210 | " | " | " |
| 98 | " | " | " | 211 | " | " | " |
| 99 | " | " | " | 212 | " | " | " |
| 100 | " | " | " | 213 | E. Johnson | 307 | 162 |
| 101 | " | " | " | 214 | C. Schroeder | 380 | 493 |
| 102 | " | " | " | 215 | C. J. Schaefer | 206 | 542 |
| 103 | " | " | " | 216 | " | " | " |
| 104 | " | " | " | 217 | " | " | " |
| 105 | " | " | " | 218 | Helen Hedjuk | 255 | 591 |
| 106 | " | " | " | 219 | M. Guebino | 204 | 402 |
| 107 | " | " | " | 220 | B. B. Hadry | 593 | 188 |
| 108 | M. J. Lee | 451 | 549 | 221 | " | " | " |
| 109 | " | " | " | 222 | P. J. Surckla | 377 | 47 |
| 110 | " | " | " | 223 | " minus 1' see 188 | " | " |
| 111 | C. H. Krause | 491 | 724 | 224 | Eva Johnson | 239 | 506 |
| 112 | " | " | " | 225 | A. T. Bell | 307 | 77 |
| 113 | Franklin J. Bicon | 242 | 216 | 226 | " | " | " |
| 114 | A. Satanik | 307 | 364 | 227 | " | " | " |
| 115 | " | " | " | 228 | R. G. Ogint | 351 | 235 |
| 116 | " | " | " | 229 | " | " | " |
| 117 | S. H. Novath | 376 | 557 | 230 | F. M. GRATTINO | 558 | 837 |
| 118 | " | " | " | 231 | " | " | " |
| 119 | " | " | " | 232 | H. R. Ranner | 576 | 952 |
| 120 | S. J. Downs | 568 | 475 | 233 | Bianche L. Schroeder | 245 | 340 |
| 121 | E. D. Bushek | 356 | 341 | 234 | HOWARD W. Martin | 551 | 324 |
| 122 | E. D. Bushek 589-591 | 571 | 747 | 235 | Sal Franzolino | 254 | 182 |
| 123 | L. S. SLEDEN 609-610 | 443 | 195 | 236 | R. S. Franzolino | 452 | 304 |
| 124 | " | " | " | 237 | B. Kaufman | 518 | 852 |
| 125 | " | " | " | 238 | Ralph E. Mumma | 225 | 440 |
| 126 | " | " | " | 239 | " | 240 | 440 |
| 127 | Michael Voloshen | 225 | 557 | 240 | " | 225 | 599 |
| 128 | " | " | " | 241 | S. LILES | 558 | 1058 |
| 129 | " | " | " | 242 | Leland K. Ridenour | 254 | 493 |
| 130 | Barney J. Dubsky | 225 | 522 | 243 | Ralph E. Mumma | 225 | 599 |
| 131 | " | " | " | 244 | " | 225 | 429 |
| 132 | " | " | " | 245 | " | 225 | 339 |
| 133 | " | " | " | 246 | HOWARD W. Martin | 551 | 324 |
| 134 | " | " | " | 247 | " | " | " |
| 135 | M. L. Sheldon | 443 | 195 | 248 | Charles Degro | 259 | 590 |
| 136 | E. D. Bushek 589-591 | 571 | 747 | 249 | " | " | " |
| 137 | Ernest T. Wichert | 225 | 553 | 250 | " | " | " |
| 138 | " | " | " | 251 | W. B. SIZEMORE | 558 | 421 |
| 139 | S. J. Downs | 568 | 475 | 252 | " | " | " |
| 140 | Herbert A. | 355 | 503 | 253 | E. Leigh 530-401 | 512 | 226 |
| 141 | " | " | " | 254 | " | " | " |
| 142 | J. P. Morton | 574 | 308 | 255 | Andrew E. Elko | 230 | 483 |
| 143 | " | " | " | 256 | A. Elko | 302 | 159 |
| 144 | " | " | " | 257 | " | " | " |
| 145 | " | " | " | 258 | A. S. Elko | 597 | 411 |
| 146 | " | " | " | 259 | " | " | " |
| 147 | J. Friedl | 270 | 352 | 260 | Steve J. Dukowski | 237 | 258 |
| 148 | Edwin A. Schultz | 233 | 309 | 261 | U. F. E. | 270 | 120 |
| 149 | " | " | " | 262 | C. A. Richter | 597 | 237 |
| 150 | " | " | " | 263 | " | " | " |
| 151 | A. George | 550 | 718 | 264 | " | " | " |
| 152 | " | " | " | 265 | R. K. Balger | 593 | 105 |
| 153 | M. V. Haverstein | 232 | 350 | 266 | " | " | " |
| 154 | " | " | " | 267 | " | " | " |
| 155 | " | " | " | 268 | Carl H. Bacon | 587 | 768 |
| 156 | " | " | " | 269 | " | " | " |
| 157 | E. S. M. Hrabak | 678 | 578 | 270 | W. D. Jerik | 587 | 357 |
| 158 | " | " | " | 271 | " | " | " |
| 159 | Florence Cassidy | 233 | 200 | 272 | " | " | " |
| 160 | Vera Pidor | 243 | 153 | 273 | G. F. Wood | 505 | 391 |
| 161 | Carl A. Johnson | 233 | 92 | 274 | G. F. Wood | 367 | 634 |
| 162 | " | " | " | 275 | S. M. Kershaw | 452 | 270 |
| 163 | Carolyn Weber | 587 | 203 | 276 | " | " | " |
| 164 | Carl A. Johnson | 233 | 310 | 277 | D. F. KOTHER | 530 | 81 |
| 165 | " | " | " | 278 | D. KOTHER | 553 | 121 |
| 166 | Carolyn Weber | 587 | 203 | 279 | " | " | " |
| 167 | L. E. P. Czarr | 562 | 655 | 280 | G. F. Wood | 367 | 634 |
| 168 | " | 576 | 458 | 281 | " | 362 | 172 |
| 169 | " | " | " | 282 | " | " | " |
| 170 | " | " | " | 283 | W. D. Jerik | 587 | 357 |
| 171 | R. Martell | 480 | 596 | 284 | " | " | " |
| 172 | " | " | " | 285 | Sam J. Mullet | 587 | 357 |
| 173 | V. E. PLYCAN | 558 | 212 | 286 | S. KERSHAW | 558 | 1113 |
| 174 | " | " | " | 287 | " | " | " |
| 175 | G. M. Barnes | 341 | 229 | 288 | " | " | " |
| 176 | " | 335 | 411 | 289 | S. KERSHAW | 558 | 1113 |
| 177 | G. Barnes | 409 | 367 | 290 | CAROL WEBER | 587 | 203 |
| 178 | A. H. Wedlert | 414 | 316 | 291 | " | " | " |
| 179 | " | 422 | 228 | 292 | " | " | " |
| 180 | J. T. Manweer | 336 | 557 | 293 | M. VOLOSYN | 513 | 1040 |
| 181 | " | " | " | 294 | " | " | " |
| 182 | J. S. Vaccarino | 378 | 296 | 295 | " | " | " |
| 183 | " | 460 | 272 | 296 | " | " | " |
| 184 | W. Kozen | 576 | 846 | 297 | " | " | " |
| 185 | R. H. V. M. R. et al | 505 | 1901 | 298 | " | " | " |
| 186 | I. S. SWANEY | 478 | 1130 | 299 | " | " | " |
| 187 | Tony Miller | 240 | 308 | 300 | " | " | " |
| 188 | L. Wonsarogal | 576 | 511 | " | " | " | " |
| 189 | J. Surman | 428 | 434 | " | " | " | " |
| 190 | " | 588 | 217 | " | " | " | " |
| 191 | E. KAUFMAN | 525 | 388 | " | " | " | " |
| 192 | " | " | " | " | " | " | " |
| 193 | V. M. ANELLI | 536 | 318 | " | " | " | " |
| 194 | " | " | " | " | " | " | " |
| 195 | " | " | " | " | " | " | " |
| 196 | Rhodanville | 316 | 289 | " | " | " | " |
| 197 | J. H. J. J. J. | 434 | 865 | " | " | " | " |
| 198 | " | " | " | " | " | " | " |

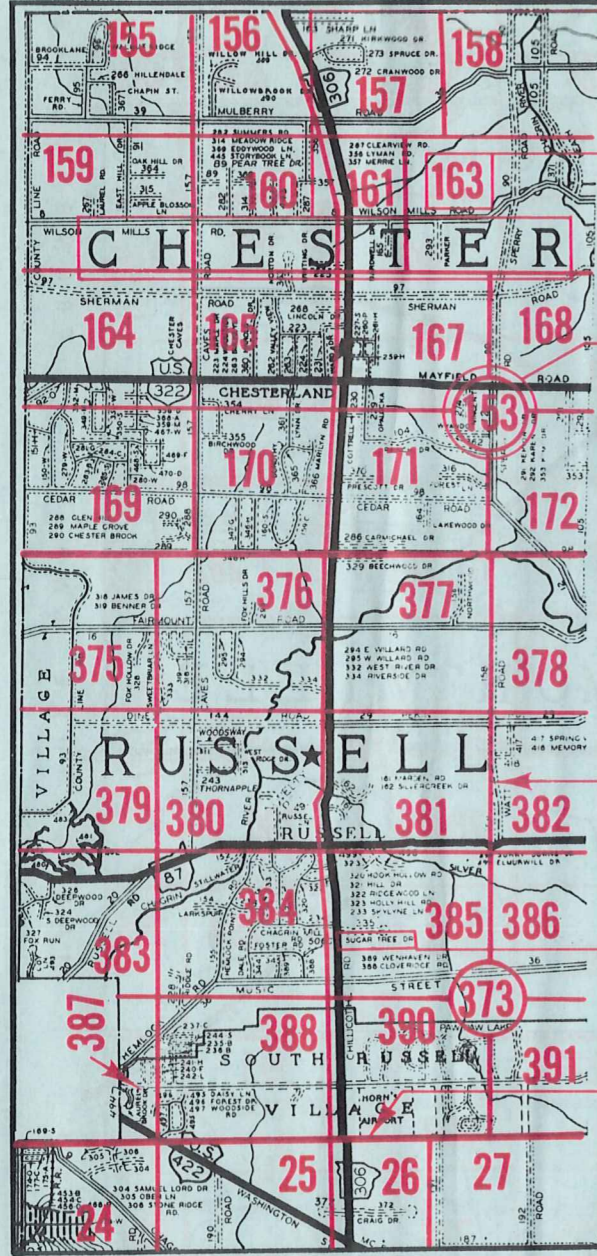
SCALE 1" = 100'

350
AND
351

NEWBURY 12-Z
JAN. 1970

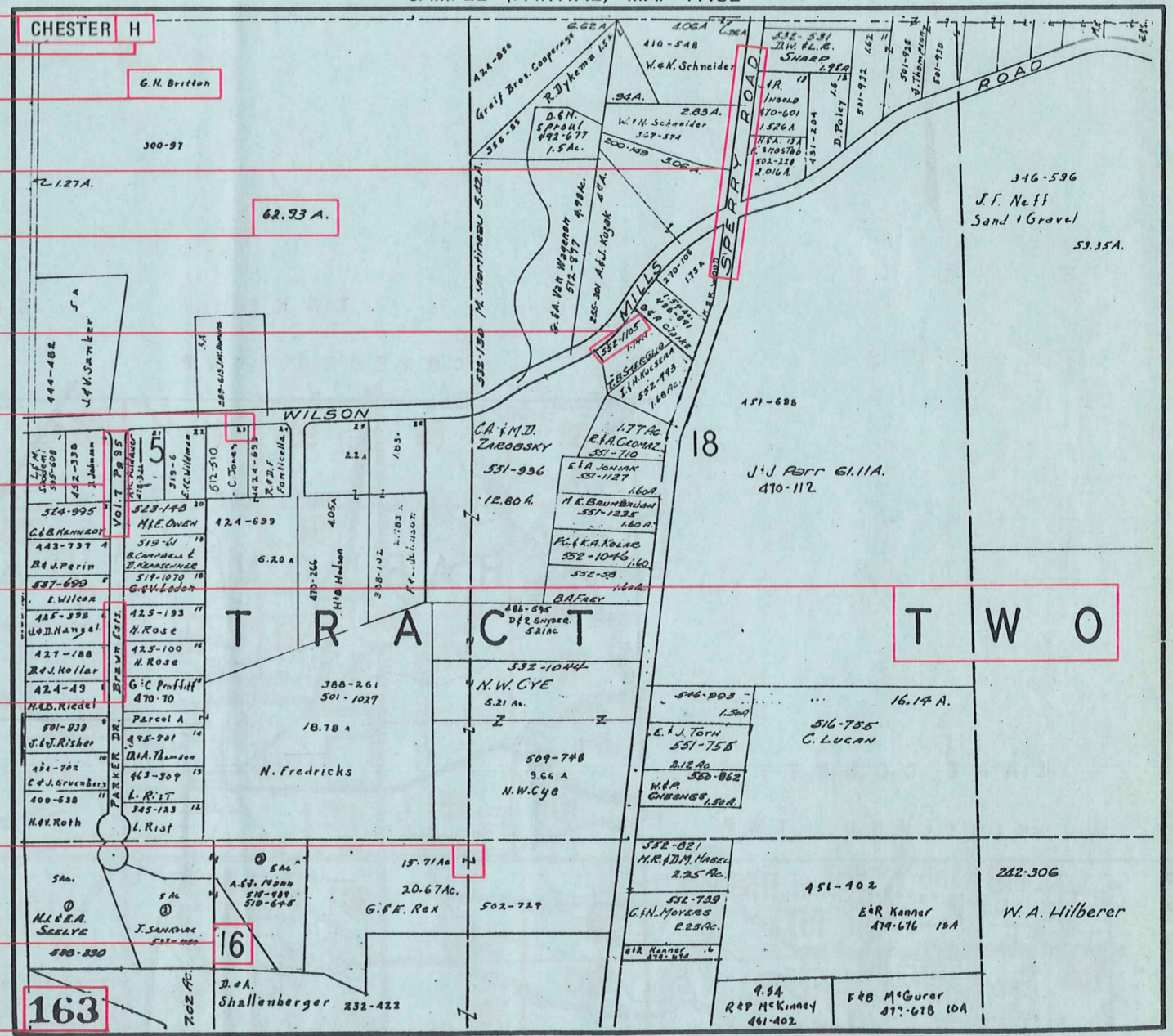
Explanation and Use Sheet for Geauga County, Ohio

SAMPLE (PARTIAL) COUNTY INDEX MAP



- Township Name
- Map Page Number (Or Letter)
- Owners Name
- Street Name
- Acreage
- Municipality Index Beginning Atlas Page Number
- Deed Book & Page
- Subdivision Lot Number
- Plat Book & Page
- Tract Number
- Atlas Page Boundary
- Subdivision Name
- Street Name
- Denotes Continuous Ownership
- Municipality Index Atlas Page Boundary
- Tract Lot Number
- Atlas Page Number

SAMPLE (PARTIAL) MAP PAGE



USE OF THE MAP VOLUME

1. LOCATE THE GENERAL AREA OF INTEREST ON THE COUNTY INDEX MAP, ATLAS PAGE 'B'.
2. A. IF PROPERTY IS IN A TOWNSHIP, NOTE THE ATLAS PAGE NUMBER. TURN TO THE PAGE INDICATED AND LOCATE SPECIFIC PARCEL OF INTEREST.
 - NOTE: ON SOME MAPS YOU MAY BE REFERRED TO A DETAIL SHEET SHOWING AN ENLARGEMENT OF THE AREA. THESE MAPS ARE FOUND AT THE END OF THE REGULAR MAP PAGES IN EACH TOWNSHIP EITHER IN ALPHABETICAL OR NUMERICAL SEQUENCE.
- B. IF PROPERTY IS IN A MUNICIPALITY, REFER TO THE TABLE OF CONTENTS, ATLAS PAGE 'C', AND NOTE THE BEGINNING ATLAS PAGE NUMBER FOR THE MUNICIPALITY OF INTEREST.
 - (1) TURN TO THE PAGE INDICATED. ON THIS PAGE WILL APPEAR AN INDEX MAP FOR THAT MUNICIPALITY.
 - (2) LOCATE SPECIFIC AREA OF INTEREST AND NOTE THE MAP PAGE NUMBER.
 - NOTE: DO NOT CONFUSE THE MAP PAGE NUMBER WITH THE ATLAS PAGE NUMBER IN THESE MUNICIPALITIES.
 - (3) FOLLOW EITHER ALPHABETICAL OR NUMERICAL SEQUENCE TO THE MAP PAGE INDICATED AND LOCATE SPECIFIC PARCEL OF INTEREST.